

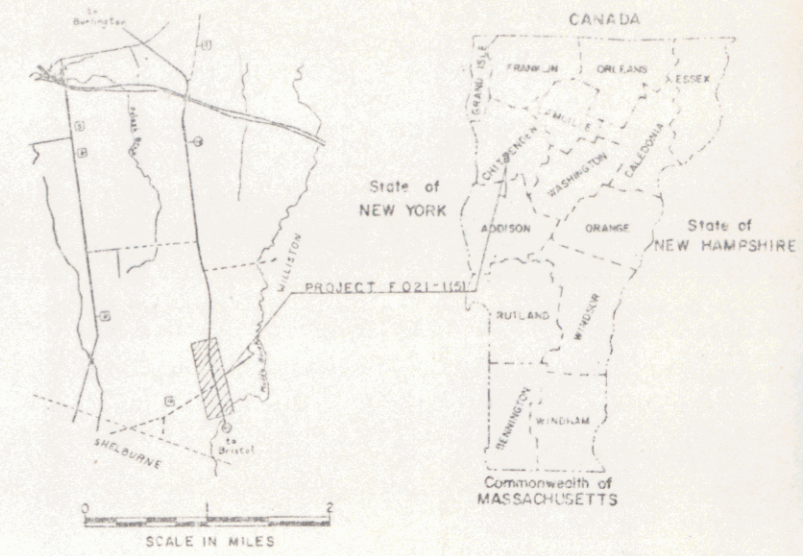
INDEX OF SHEETS

STATE OF VERMONT AGENCY OF TRANSPORTATION




PROPOSED IMPROVEMENT TOWN OF SOUTH BURLINGTON COUNTY OF CHITTENDEN VT. RTE. 116

BURLINGTON TO BRISTOL



ROW PLANS



BEGINNING AT A POINT APPROXIMATELY 0.098 MILE NORTH OF THE WILLISTON-SOUTH BURLINGTON TOWN LINE AND EXTENDING NORTHERLY 0.378 MILES.

LENGTH OF PROJECT 2097.29 FEET = 0.397 MILES.
LENGTH OF ROW PROJECT 2297.29 FEET = 0.435 MILES.

BEGIN ROW PROJECT
F021-1(5) STA. 4+00 ☐

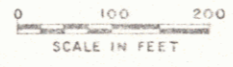
END ROW PROJECT
F021-1(5) STA. 27+00 ☐

CONVENTIONAL SIGNS

COUNTY LINE	---
TOWN LINE	- - - -
LIMIT OF ACCESS	---
POINT OF ACCESS	X
FENCE LINE	---
STONE WALL	-----
TRAVELED WAY	-----
GUARD RAIL	-----
RAILROAD	-----
SURVEY LINE	-----
CU VERT	-----
WATER POLE	-----
TELEPHONE POLE	-----
TREES	-----
CONTROL OF ACCESS	---
PROPERTY LINE	---
ROW TAKING LINE	---
SLOPE RIGHTS	---
TOP OF CUT	---
TOE OF SLOPE	---

TRAFFIC DATA

1978 ADT = 3,025
1998 ADT = 4,295
1998 DHV = 570
D = 50%
T = 2%
V = 50 MPH



DATUM

VERTICAL	---
HORIZONTAL	---

RIGHT-OF-WAY DIVISION
TOWN FILE
PERPETUAL
Town of Vt 116
(To Be Returned To R.O.W. Division)
M.P. 0.095 to 0.49

Per: 00R503
Date: 12/27/78
DEC 21 1981

These plans are subject to such engineering changes as may be required by the Federal Highway Administration or the Director of Engineering and Const. Construction is to be carried on in accordance with these plans and the Standard Specifications for Highway and Bridge Construction dated March, 1976, as approved by the Federal Highway Administration on October 27, 1976 for use on this project, including all subsequent revisions and such revised specifications and special provisions as are incorporated in these plans.

APPROVED: [Signature] CHIEF, PROPERTY ADMINISTRATION
DATE: 12-27-78

APPROVED: [Signature] DIRECTOR OF ENGINEERING AND CONSTRUCTION
DATE: 12-27-78

AGENCY OF TRANSPORTATION
FEDERAL HIGHWAY ADMINISTRATION

PROJECT F 021-1(5)
SHEET 1 OF 8 SHEETS