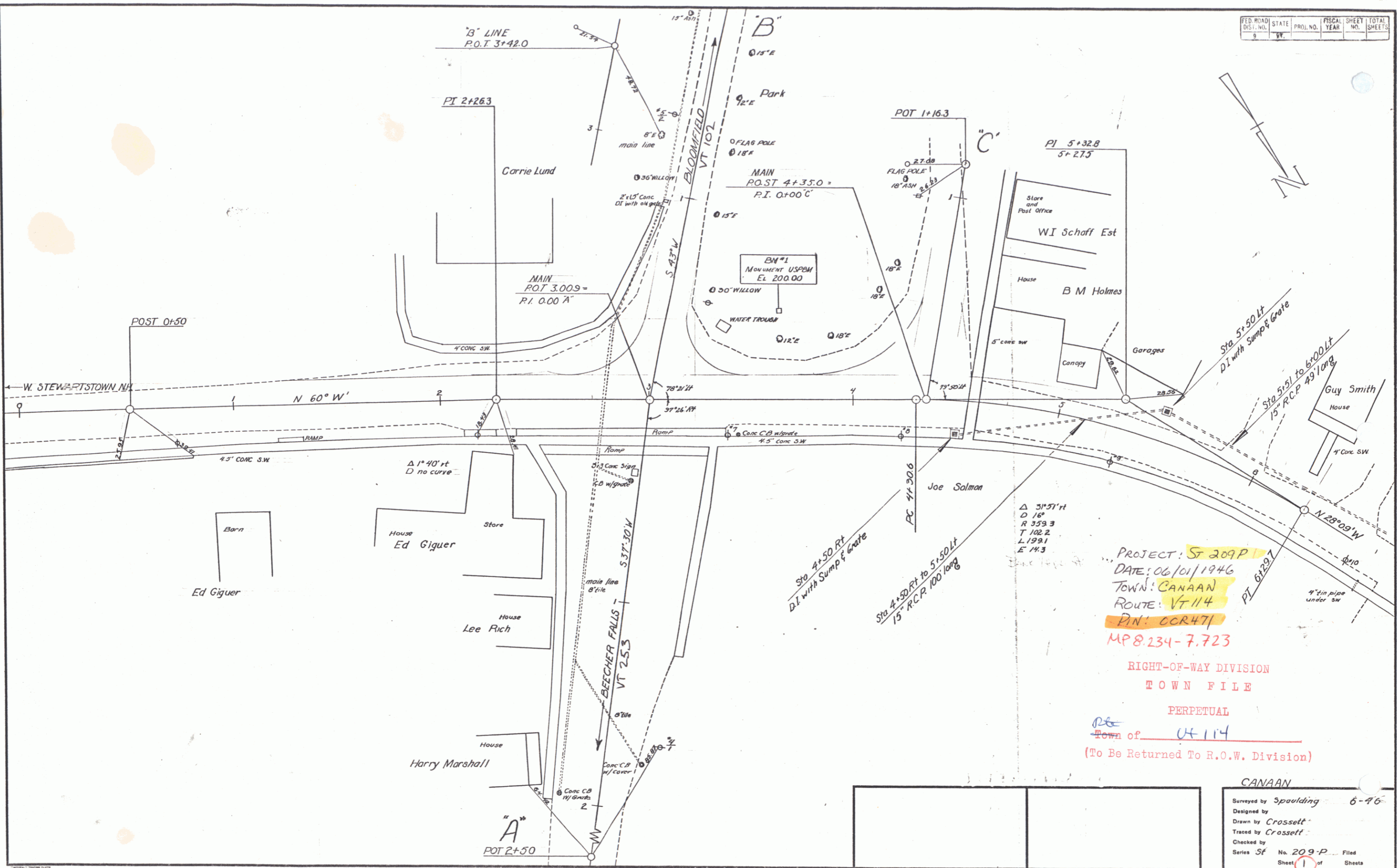


FED. ROAD DIST. NO.	STATE	PROJ. NO.	FISCAL YEAR	SHEET NO.	TOTAL SHEETS
9	VT				

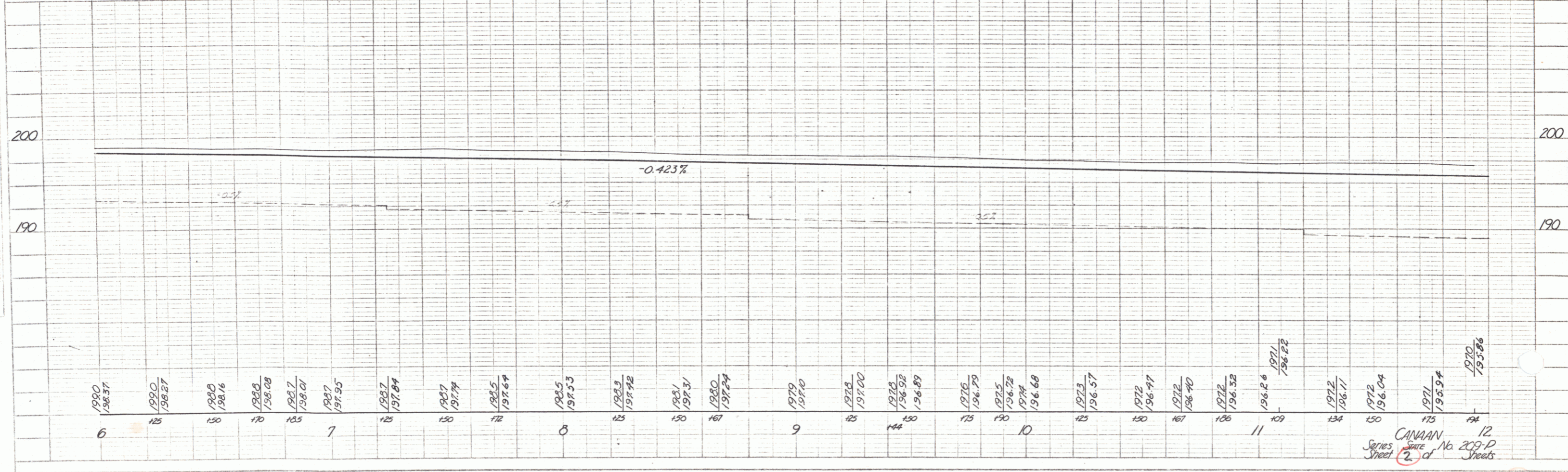
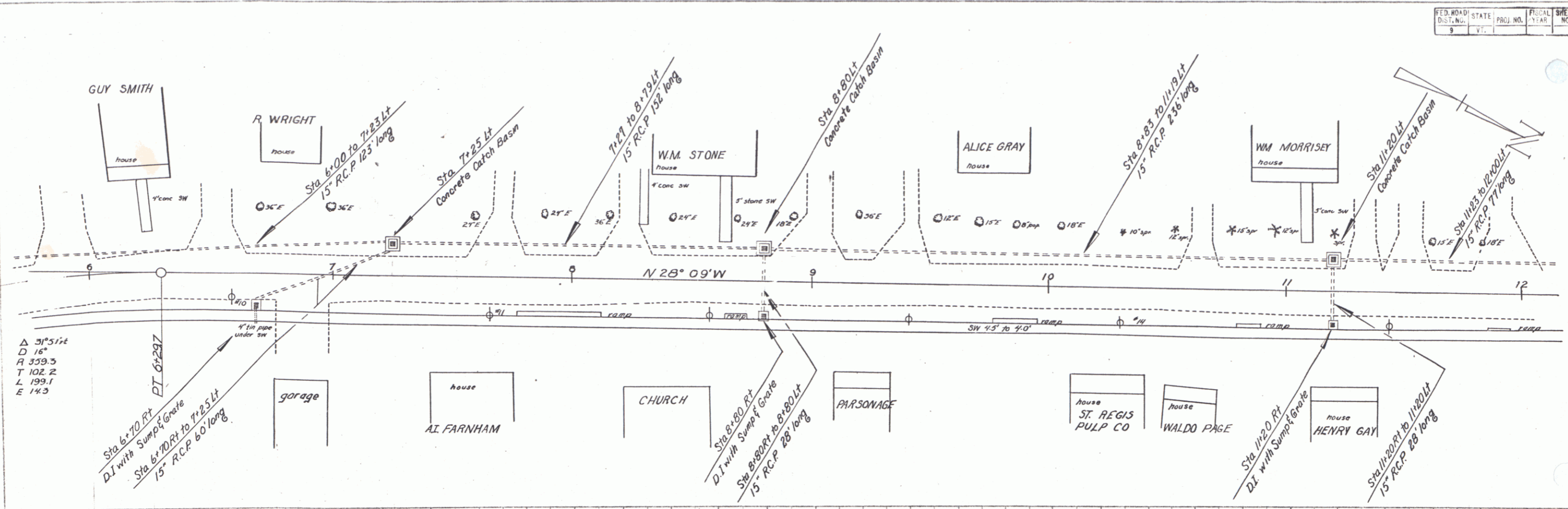


PROJECT: **ST 209P**  
 DATE: 06/01/1946  
 TOWN: **CANAAN**  
 ROUTE: **VT 114**  
 PIN: **CCR471**  
**MP 8.234-7.723**  
 RIGHT-OF-WAY DIVISION  
 TOWN FILE  
 PERPETUAL  
 Town of VT 114  
 (To Be Returned To R.O.W. Division)

CANAAN	
Surveyed by Spaulding	6-46
Designed by	
Drawn by Crossett	
Traced by Crossett	
Checked by	
Series <b>St</b> No. <b>209-P</b> Filed	
Sheet <b>1</b> of <b>1</b> Sheets	

FED. ROAD DIST. NO.	STATE	PROJ. NO.	FISCAL YEAR	SHEET NO.	TOTAL SHEETS
9	VT.				

PLAN  
 Scale: 1" = 40' (Horizontal)  
 1" = 4' (Vertical)  
 6-76  
 6-76

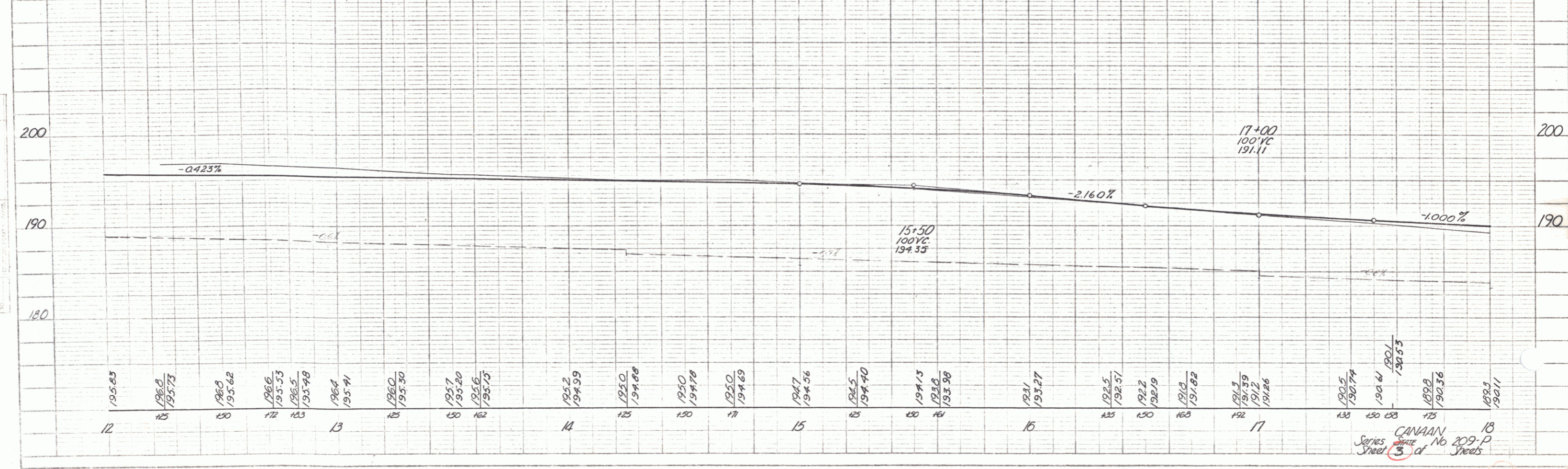
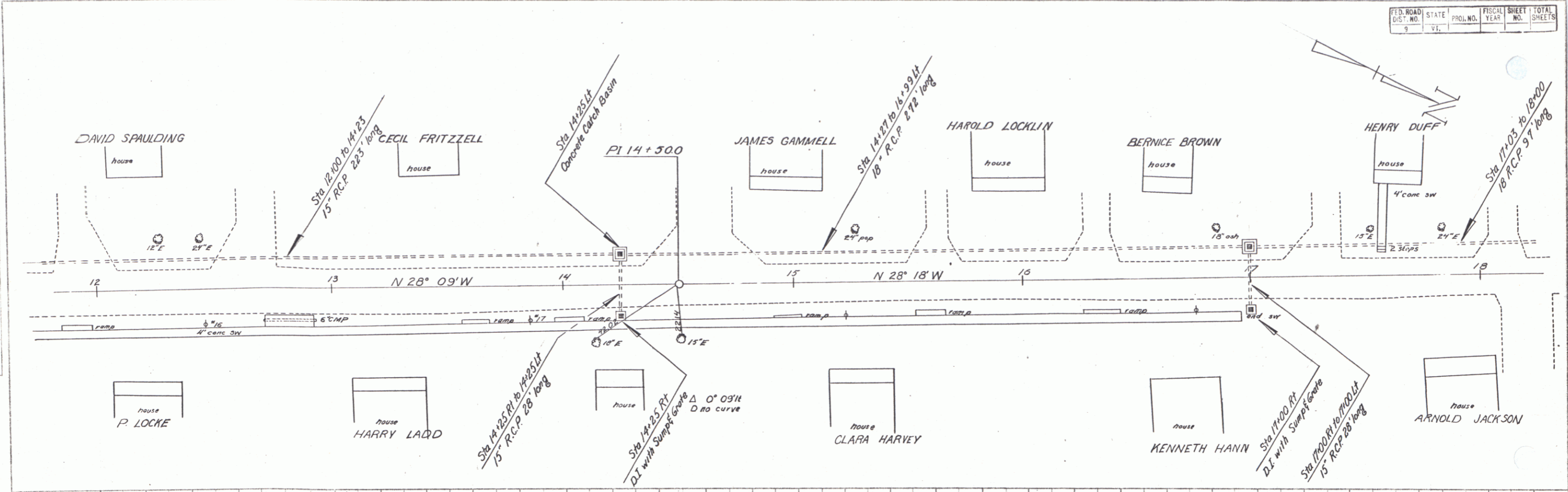


PROFILE  
 Scale: 1" = 40' (Horizontal)  
 1" = 4' (Vertical)  
 6-76  
 6-76

PLATE 1-PLAN-PROFILE C-1-A & R-8 STANBRO  
 ALPHEA, VERMONT, 1976  
 K & E TO NO. 2610

CANMAN  
 Series No. 209-P  
 Sheet 2 of 12

FED. ROAD DIST. NO.	STATE	PROJ. NO.	FISCAL YEAR	SHEET NO.	TOTAL SHEETS
9	Vt.				



PLAN  
NOTE BOOK  
NO. 100  
DATE 10/1/23  
SCALE 1" = 40'

PROFILE  
NOTE BOOK  
NO. 100  
DATE 10/1/23  
SCALE 1" = 40'

PLATE 1 - PLAN & PROFILE  
ADAPTED & REVISED BY NEW YORK  
S. & P. CO. INC. 1924-1925

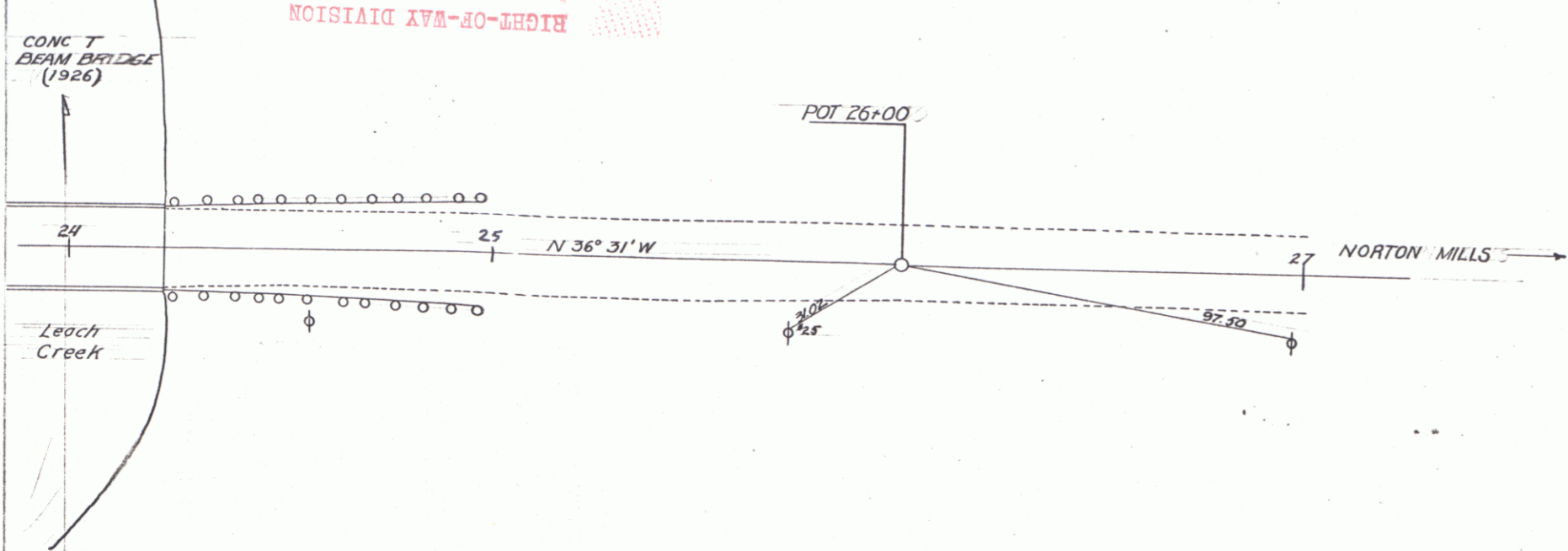
CANAAN  
Series No. 209-P  
Sheet 3 of 18 Sheets



FED. ROAD DIST. NO.	STATE	PROJ. NO.	YEAR	FISCAL SHEET NO.	TOTAL SHEETS
9	VT.				

RIGHT-OF-WAY DIVISION  
TOWN FILE  
PERMANENT  
TOWN OF WATERVILLE  
(To Be Returned To H.O.W. Division)

PLAN	DATE	BY	CHECKED
Sketchy	6-46	Cassidy	
Final	6-46	Cassidy	



PROFILE	DATE	BY	CHECKED




PLATE 1 - PLAN-PROFILE - C.P.R. & E. STANDARD  
REVISED & REISSUED BY NEW YORK  
M.A.C. CO. ALL RIGHTS RESERVED

CANAAN STATE No 209-D  
Sheet 5 of 5 Sheets

5