

**INDEX OF SHEETS**

SHEET NO.	TITLE PAGE
242.0	TYPICAL CROSS-SECTION OF IMPROVEMENT (See Notes, Drawings, & Spec. When Double Tree Cut Or Refined Top (TRENCH))
3	BANKING AND WIDENING TABLES
4-11	PLAN AND PROFILE
12	STANDARD STRUCTURE SHEET 3.28 PIPE CULVERTS
13	" " " " " " GUARD RAIL
14	" " " " " " 3.30 A BOUNDARY MARKERS
15	" " " " " " 3.40 BARRICADES, SIGNS & LIGHTS
16	" " " " " " 3.41 ROUNDING OF SLOPES
17	" " " " " " 3C 2-4 BOX CULVERTS
18	" " " " " " 3C 4-3 DOB CULVERTS
19-30	CROSS SECTIONS

Standard Structure Sheets Approved  
By the Chief Engineer  
3-28 July 11, 1933  
3-30 August 13, 1934

**STATE OF VERMONT  
STATE HIGHWAY DEPARTMENT**

**PLAN AND PROFILE OF PROPOSED  
STATE HIGHWAY**

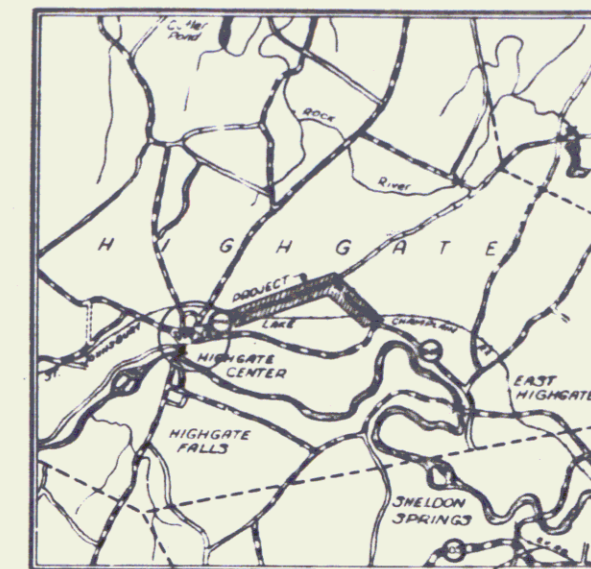
FEDERAL AID SECONDARY PROJECT

**TOWN OF HIGHGATE  
SWANTON-SHELDON ROAD**

BEGINNING AT A POINT 3.553 MILES NORTHEAST OF THE SWANTON-HIGHGATE TOWN LINE AND EXTENDING 1.834 MILES NORTHEASTERLY, ON ROUTE 104B TO A POINT 1.374 MILES NORTHWESTERLY FROM THE INTERSECTION OF THE ST. ALBANS ROAD IN EAST HIGHGATE VILLAGE.

LENGTH OF PROJECT 9,6875 FT. = 1.834 MILES

FED. ROAD DIST. NO.	STATE	F.A.S. PROJECT NO.	FISCAL YEAR	SHEET NO.	TOTAL SHEETS
0	VT.	201E(1)	1964	1	30



SCALE 1" = 1 MILE

Project FAS 201E(1)

Pin # 00R440

Route VT 78

Date 7/3/1963

**RECORD PLANS**

AC. Birnie - 6/3/61

HIGHWAY DISTRICT 4

201E(1)

SECTIONAL

Route 104B

Swanton-Highgate

Swanton-Highgate

Swanton-Highgate

Swanton-Highgate

Swanton-Highgate

Swanton-Highgate

Swanton-Highgate

Swanton-Highgate

Swanton-Highgate

Swanton-Highgate

Swanton-Highgate

Swanton-Highgate

Swanton-Highgate

Swanton-Highgate

Swanton-Highgate

Swanton-Highgate

Swanton-Highgate

Swanton-Highgate

Swanton-Highgate

Swanton-Highgate

Swanton-Highgate

Swanton-Highgate

Swanton-Highgate

Swanton-Highgate

Swanton-Highgate

Swanton-Highgate

Swanton-Highgate

Swanton-Highgate

Swanton-Highgate

Swanton-Highgate

Swanton-Highgate

Swanton-Highgate

Swanton-Highgate

Swanton-Highgate

Swanton-Highgate

Swanton-Highgate

Swanton-Highgate



Swanton-Highgate

Swanton-Highgate

Swanton-Highgate

Swanton-Highgate

- COUNTY LINE
- TOWN LINE
- FENCE LINE
- STONE WALL
- UNFENCED PROPERTY
- GUARD RAIL
- TRAVELED WAY
- RAILROAD
- RETAINING WALL
- CENTER LINE



**CURVE DATA**

DEFLECTION ANGLE Δ

DEGREE OF CURVE D

TITLE

TYPICAL

**SCALES**

1" = 500'

1" = 2'

1" = 40'

THESE PLANS ARE SUBJECT TO SUCH REVISIONS AS MAY BE REQUIRED BY THE PUBLIC ROADS ADMINISTRATION OR THE COMMISSIONER OF HIGHWAYS.

CONSTRUCTION IS TO BE CARRIED ON IN ACCORDANCE WITH THE PLANS AND THE STANDARD ROAD AND BRIDGE SPECIFICATIONS OF 1936 AS APPROVED DECEMBER 28TH, 1936 BY THE PUBLIC

APPROVED: July 3, 1963

COMMISSIONER OF HIGHWAYS

SUBMITTED BY ORDER OF THE STATE HIGHWAY BOARD

RECOMMENDED FOR APPROVAL

IN CHARGE

PUBLIC ROADS ADMINISTRATION

FEDERAL BUREAU OF SURVEY

APPROVED

SHEET 1