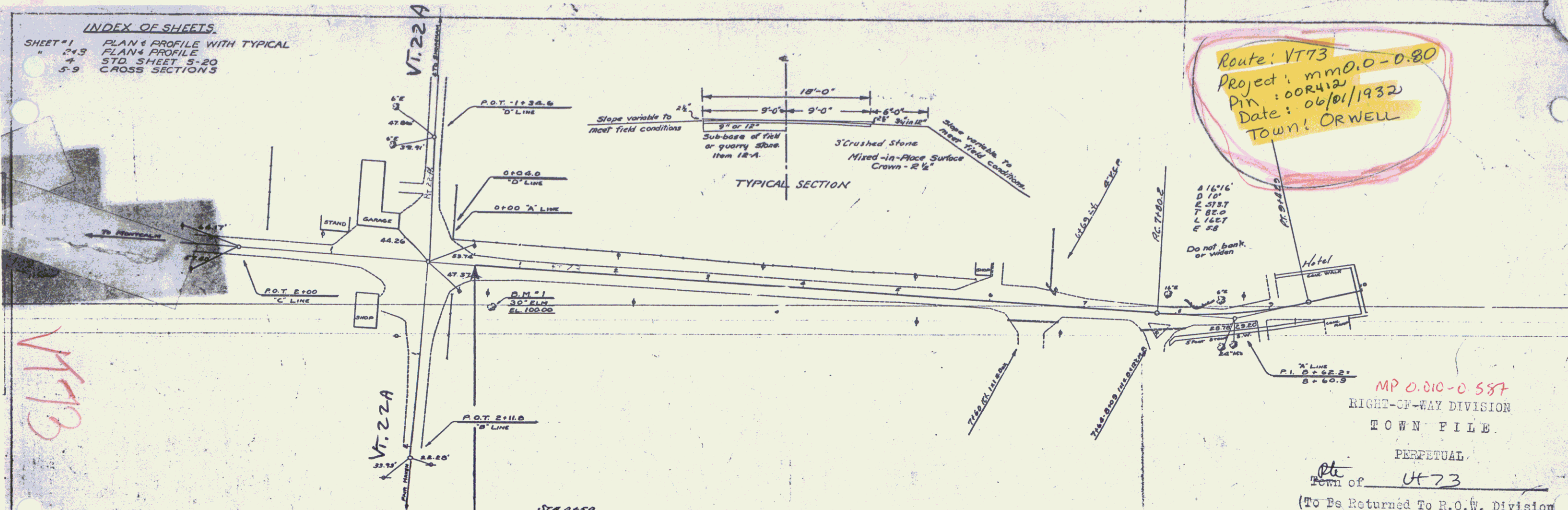
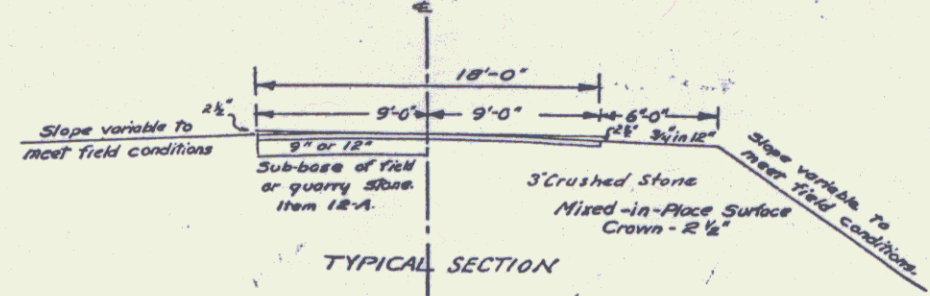
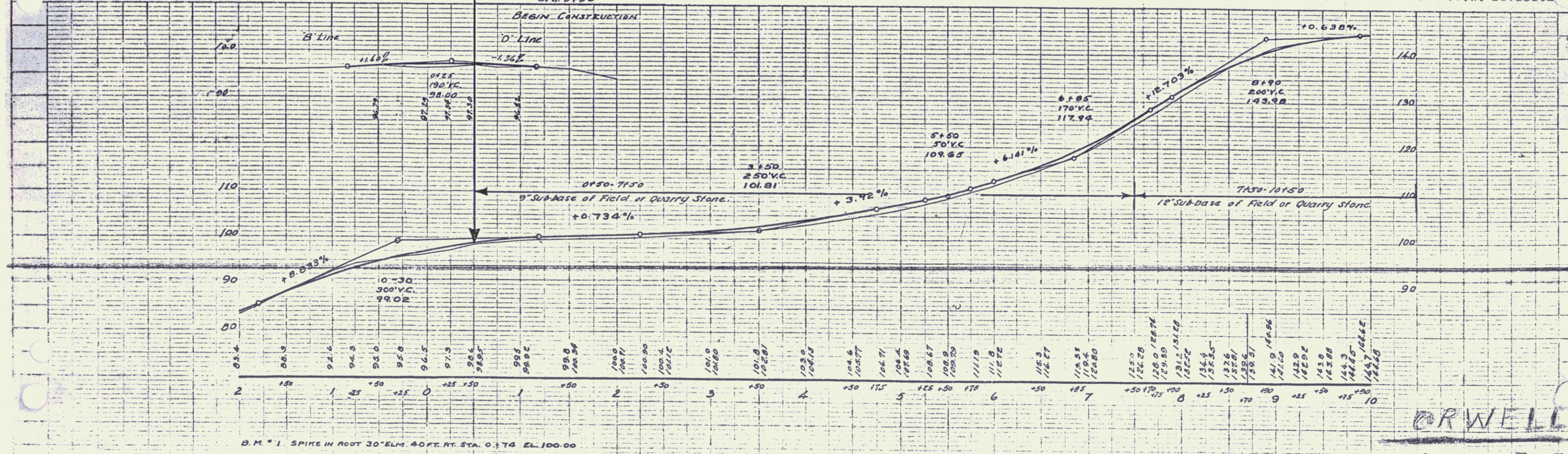


INDEX OF SHEETS.
 SHEET #1 PLAN & PROFILE WITH TYPICAL
 2-3 PLAN & PROFILE
 4 STD. SHEET 5-20
 5-9 CROSS SECTIONS

Route: VT 73
 Project: mm0.0-0.80
 Pin: 00R412
 Date: 06/01/1932
 Town: ORWELL



MP 0.010-0.587
 RIGHT-OF-WAY DIVISION
 TOWN FILE
 PERPETUAL
 Town of VT 73
 (To Be Returned To R.O.W. Division)



B.M. #1 SPIKE IN ROOT 30' ELM. 40 FT. RT. STA. 0+76 EL. 100.00

ORWELL

ORWELL STREET PROJECT
 SHEET 1 OF 1