VT 63

(Access Road to South Barre)

STATE OF VERMONT
DEPARTMENT OF HIGHWAYS

PROPOSED IMPROVEMENT

FEDERAL AID PROJECT

TOWNS OF BERLIN-BARRE
COUNTY OF WASHINGTON
ACCESS ROAD-INTERSTATE 89 TO SOUTH BARRE

BEGINNING AT A POINT 0.780 MILES WESTERLY OF THE BERLIN-BARRE TOWN LINE AND EXTENDING EASTERLY 3.655 MILES.

LENGTH OF ROADWAY	19,265.75 FEET =	3.649 MILES
LENGTH OF BRIDGE	34.25 FEET =	0.006 MILES
LENGTH OF PROJECT	19,300.00 FEET =	3.655 MILES

ADT	1965	1560-1620
ADT	1987	3720-3800
DHV	1987	560-570
D		55%
T		10%
V		50 M.P.H.

INDEX OF SHEETS

1	TITLE		
2-4	TYPICAL SECTIONS		
5-6	QUANTITIES ITEMS		
7	[illegible] AND DRAINAGE SHEETS		
8-51	PLAN AND PROFILE AND GRADE SHEETS		
52-53	[illegible] SHEETS		
54	DETAIL OF ROADWAY WIDTH TRANSITION		
55	BRIDGE SERIES 100 (DOUBLE-BARREL R.C. BOX)		
56	BLANK		
57-83	PLAN AND PROFILE SHEETS		
84	A-60	STANDARD TYPICAL FOR SLOPES IN SOLID ROCK EXCAVATION	1/17/69-R
85	B-1	BANKING TABLES	7/17/67-R
86	B-5	TYPICAL SLOPE GRADING	3/10/65
87	B-6	MUCK EXCAVATION	3/10/65
88	B-10	EMBANKMENT ON A SLOPE	3/10/65
89	B-11	METHODS OF SLOPE STABILIZATION	3/10/65
90	D-2	HEADWALLS AND UNDERDRAIN	7/25/67-R
91	D-3	JUTE MATTING AND GUTTERS	7/19/67-R
92	D-4	METAL END SECTION	12/4/68-R
93	D-8	REINFORCED CONCRETE DROP INLETS	3/10/65
94	D-10	DROP INLET TOPS	3/10/65
95	D-11	GRATE DETAILS	3/10/65
96	D-16	PRECAST DROP INLETS AND GRATE DETAILS	7/18/67-R
97	BLANK		
98	E-31	FEDERAL AID CONSTRUCTION IDENTIFICATION SIGNS	8/21/67-R
99	E-32	ROAD CONSTRUCTION APPROACH SIGNS	1/6/67
100	E-34	ON-PROJECT CONSTRUCTION SIGNS	5/3/67-R
101	F-1	PROPERTY LINE FENCE	11/29/67-R
102	G-2a	TWO CABLE GUARD RAIL	12/3/68-R
103	G-4	PLANK GUARD RAIL & WOOD MRK. POSTS	12/30/65-R
104	J-1	BOUNDARY MARKERS	3/10/65
105	SCB 01-67	DETAILS OF WF BEAM BRIDGES	1/24/68
106-203	MAIN-LINE CROSS SECTIONS		
204-235	TOWN ROAD CROSS SECTIONS		

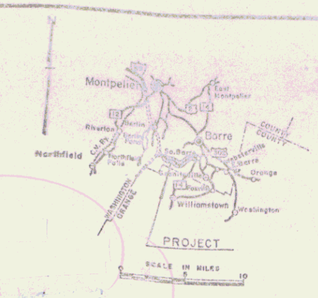

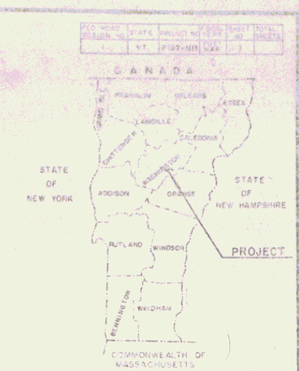

BERLIN - BARRE F 137-1(1) GRADING & DRAINAGE
REMOVE PLANS
MATERIALS

SUB-BASE OF GRAVEL - L
SUB-BASE OF SAND
GRAVEL BACKFILL
CR

CONCRETE CLASS "A" ("DB" - KELLY CONSTRUCTION CO., SHELBURNE, VT.
REINFORCING STEEL - BETHLEHEM STEEL CORP.
METAL PIPE CULVERTS - NORTHEAST SOLV. CORP., WESTMINSTER, VT.
R.C.P., PRECDT W/C.I. GRATE - S.T. GRIST WELD, WILLISTON, VT.
"A" & "B" - BLAIR DRAIN CO., DRACUTT, MASS.
- S.T. GRISWOLD CO., WILLISTON, VT.

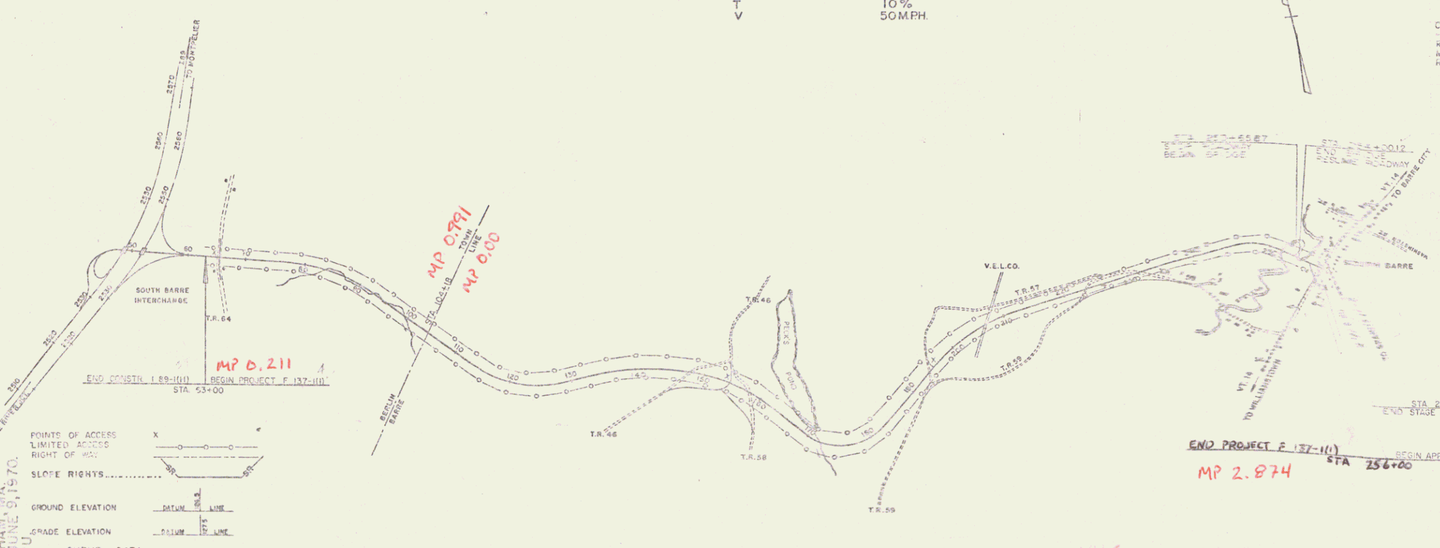

Pin # 00R396
Route VT63
Date 6/9/1970

JUL 19 1974
JUL 19 1974

POINTS OF ACCESS X
LIMITED ACCESS
RIGHT OF WAY
SLOPE RIGHTS
GROUND ELEVATION DATUM LINE
GRADE ELEVATION DATUM LINE

CURVE DATA
DEFLECTION OF ANGLE Δ
DEGREE OF CURVE D
RADIUS OF CURVE R
TANGENT DISTANCE T
LENGTH OF CURVE L
EXTERNAL DISTANCE E
POINT OF INTERSECTION PI
POINT OF CURVE PC
POINT OF TANGENT PT
POINT ON TANGENT POT
POINT ON SUB-TANGENT POST

SCALE IN FEET 0 1000 2000 3000

FOR R.O.W. DETAILS, SEE R.O.W. PLANS FOR THIS PROJECT.

THESE PLANS ARE SUBJECT TO [illegible] REVISIONS AS MAY BE REQUIRED BY THE BUREAU OF PUBLIC ROADS OR THE COMMISSIONER OF HIGHWAYS.

CONSTRUCTION IS TO BE CARRIED [illegible] IN ACCORDANCE WITH THESE PLANS AND THE STANDARD SPECIFICATIONS FOR HIGHWAY AND BRIDGE CONSTRUCTION [illegible] 1964, AS APPROVED BY THE BUREAU OF PUBLIC ROADS [illegible] 1964, INCLUDING ALL SUBSEQUENT APPROVED REVISIONS [illegible] SUCH REVISED SPECIFICATIONS AND SPECIAL PROVISIONS AS ARE INCORPORATED IN THESE PLANS.

Checked 3/21/74 [illegible]

APPROVED	APPROVED	APPROVED	APPROVED	APPROVED	APPROVED
EAST. CHIEF ENGINEER	ASST. CHIEF ENGINEER	ENGINEER OF DESIGN	ENGINEER OF CONSTRUCTION	ENGINEER OF MAINTENANCE	BY ORDER OF THE STATE HIGHWAY BOARD
DATE 11/5/65	DATE 11/5/65	DATE 11/5/65	DATE 11/4/65	DATE 11/4/65	DATE

STAGE I CONSTRUCTION

DEPARTMENT OF TRANSPORTATION
BUREAU OF PUBLIC ROADS

APPROVED
ENGINEER DATE

PROJECT F NO. 137-1(1)

SHEET 1 OF SHEETS 235

1

BERLIN-BARRE F 137-1(1)
CONTRACTOR-FERRINI CORP.
FRAMINGHAM, MA.
INST. COMPLETED-JUNE 01, 1970.
PLANS PREPARED BY
[illegible]

TITLE: [illegible]
PROJECT: F 137-1(1) Stage I
TYPE: [illegible]
CONSTRUCTION: FERRINI CORP. FRAMINGHAM, MA.
YEAR 1969-70
LOCATION: Begins at a point 0.780 miles westerly of the Berlin-Barre Town Line and extending easterly 3.655 miles.
LENGTH: 3.655 MI.
[illegible]
[illegible] CONSTRUCTION IDENTIFICATION SIGNS