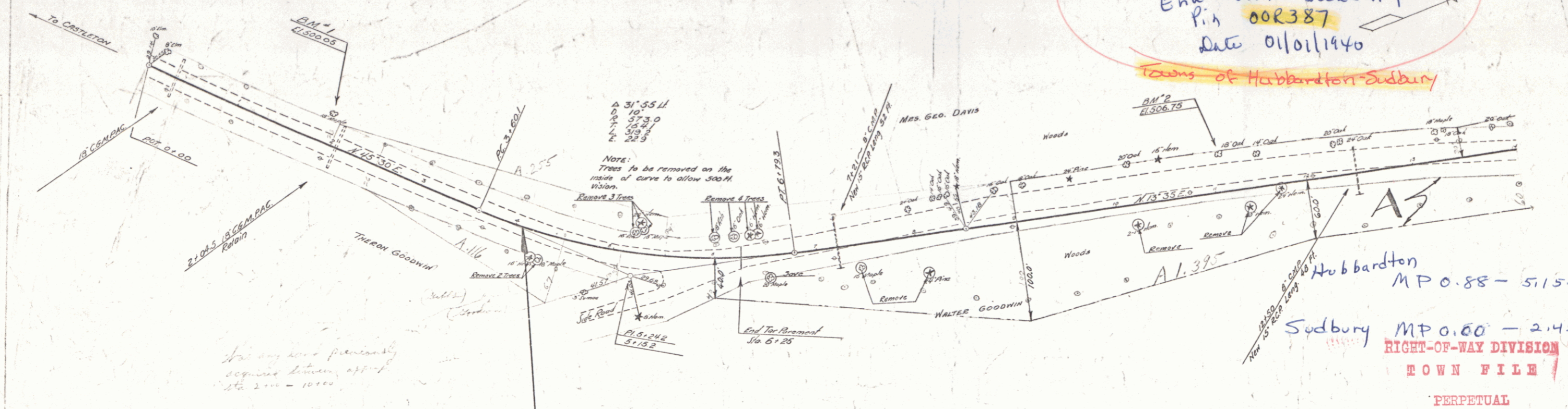


PARCEL INSTRUMENT DATE GRANTOR GRANTEE RECORDED REMARKS
 A WDOE 4-29-40 WALTER E. MARJORIE GOODWIN ST OF VT 13 231 4-29-40
 HUBBARDTON

Route Vt 30
 Project S192L
 Begin Town Hubbardton
 End Town Sudbury
 P.I. 00R387
 Date 01/01/1940
 Towns of Hubbardton-Sudbury

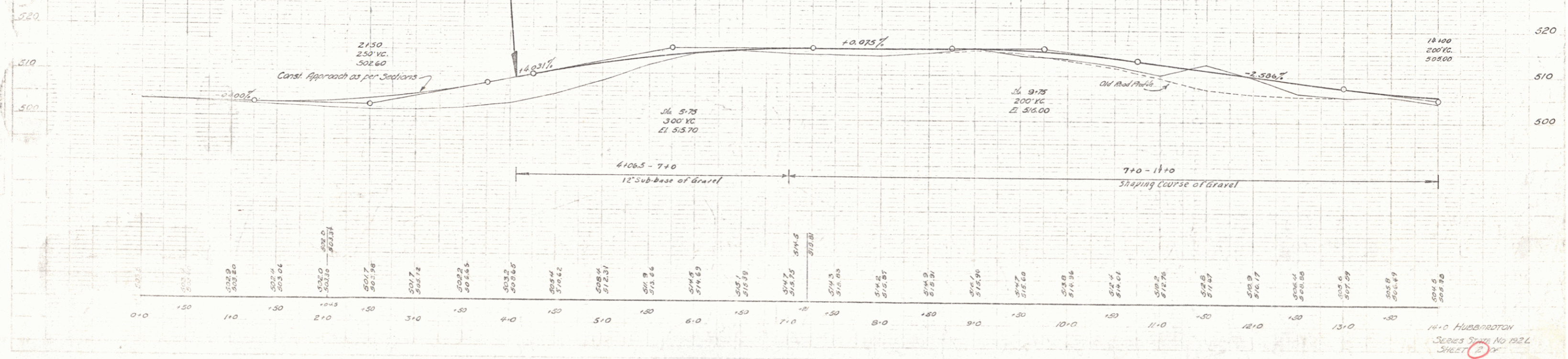
FED. ROAD DIST. NO.	STATE	ROUTE NO.	SURCAL. YEAR	SHEET NO.	TOTAL SHEETS
VT	VT	192 L		2	



Handwritten note: All any land previously acquired between approx. Sta. 2+00 - 10+00

Hubbardton M.P. 0.88 - 5.155
 Sudbury M.P. 0.00 - 2.45
 RIGHT-OF-WAY DIVISION
 TOWN FILE
 PERPETUAL
 Town of Vt 30
 (To Be Returned To R.O.W. Division)

STA 4+06.5 END OF PROJECT W.P.S. 192 A
 STA 4+106.5 BEGINNING OF PROJECT STATE 192 L

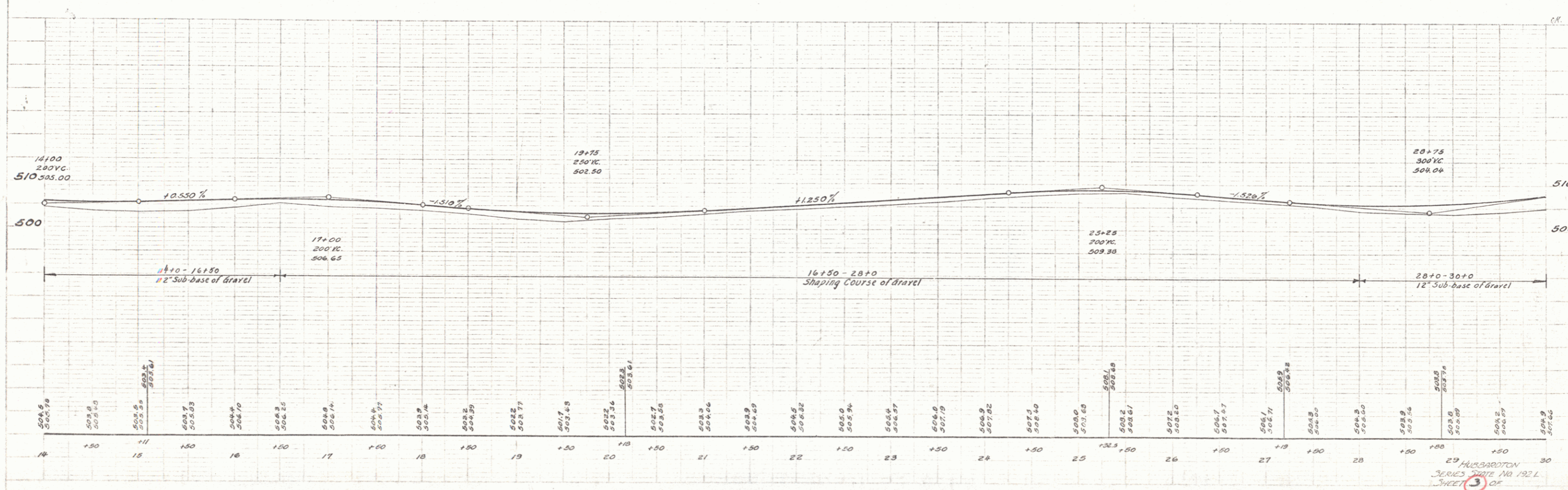
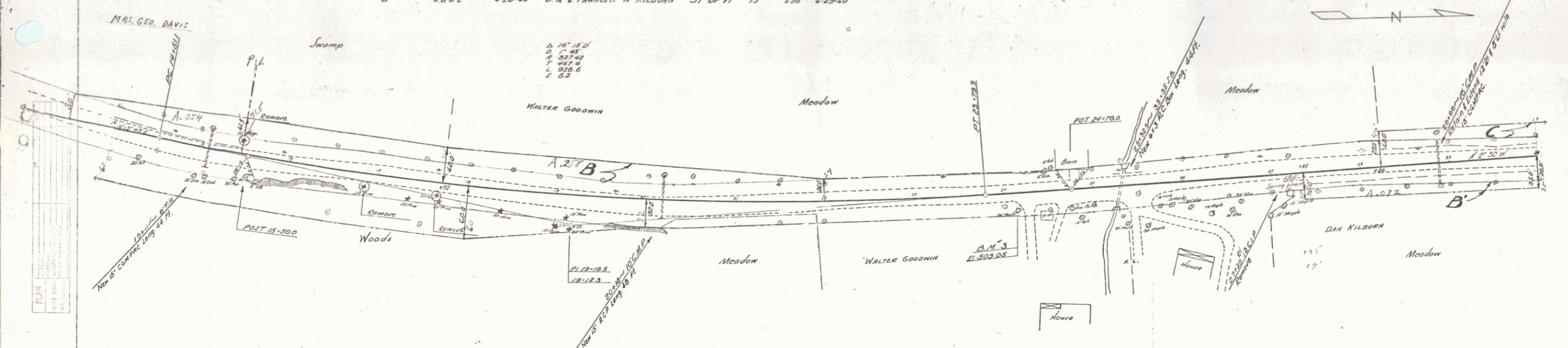


14+0 HUBBARDTON
 Series S192L
 SHEET 2

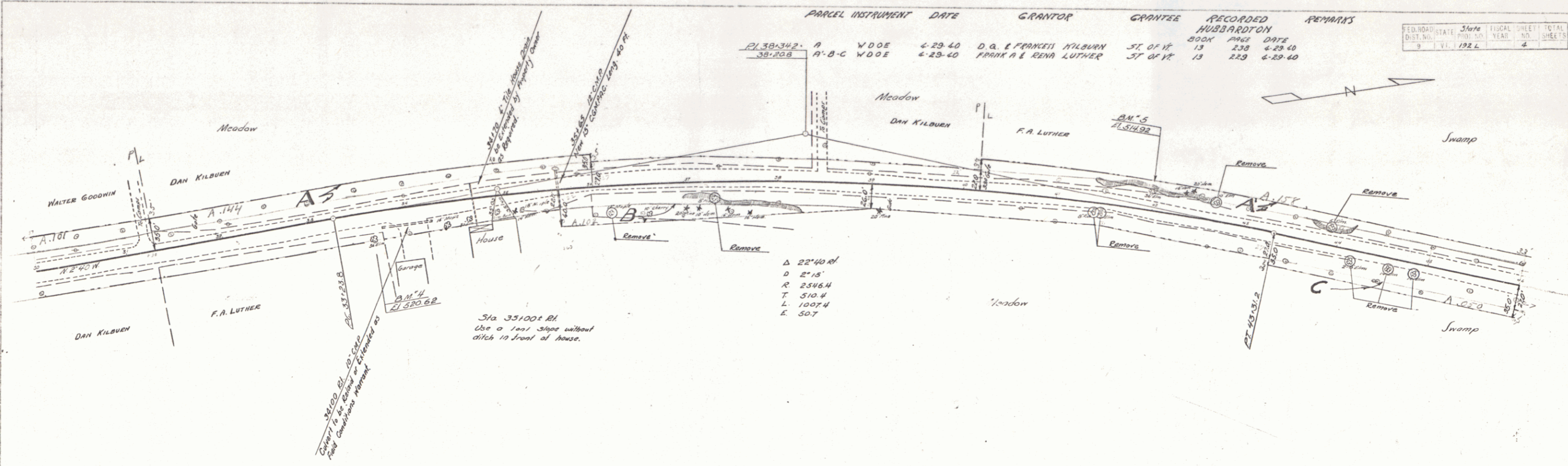
DIST. # 3 PLANS
 1

PARCEL	INSTRUMENT	DATE	GRANTOR	GRANTEE	RECORDED	REMARK
B-C	W.D.E	4-29-40	WALTER & MARJORIE GOODWIN	ST OF VT	13	231 4-29-40
B'	W.D.E	4-29-40	D. & FRANCES A KILBURN	ST OF VT	13	238 4-29-40

FED. ROAD DIST. NO.	STATE	Proj. No.	Year	Sheet No.	Total Sheets
9	Vt.	192 L		3	



HUBBARDTON
SERIES DATE NO. 192 L
SHEET 3 OF 3

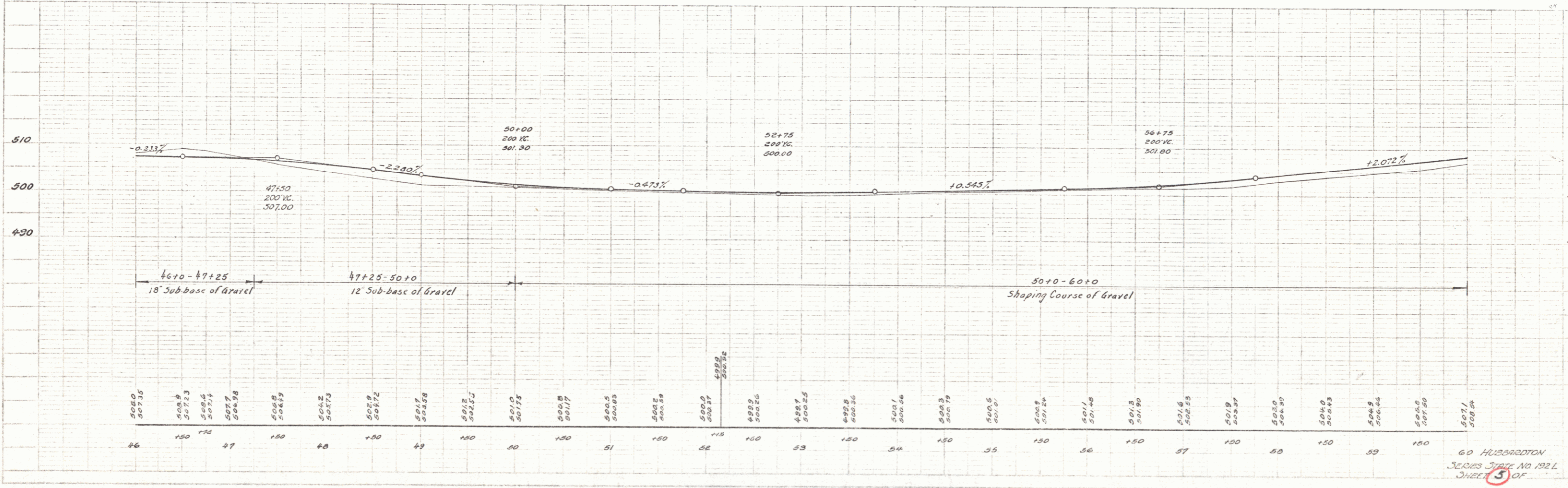
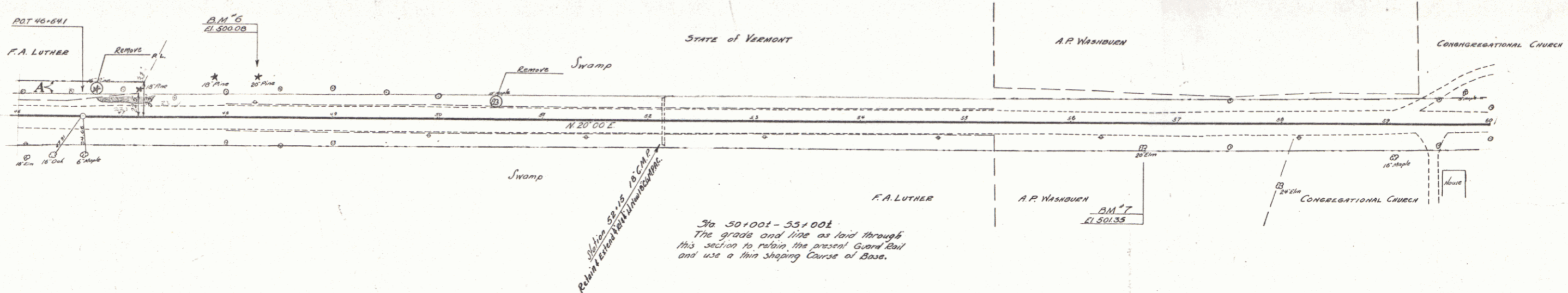


FED. ROAD DIST. NO.	STATE	YEAR	FISCAL YEAR	SHEET NO.	TOTAL SHEETS
9	VI	1924		4	

HUBBARDTON
 SERIES OF NO. 1924
 SHEET 4 OF 4

PARCEL INSTRUMENT DATE GRANTOR GRANTEE RECORDED REMARKS
 A W.D.O.E. 4-29-40 FRANK A. LUTHER & RENA LUTHER ST OF VT BOOK 13 PAGE 229 DATE 4-29-40

FED. ROAD DIST. NO. STATE FISCAL YEAR SHEET NO. TOTAL SHEETS
 9 VI. 192 L 5



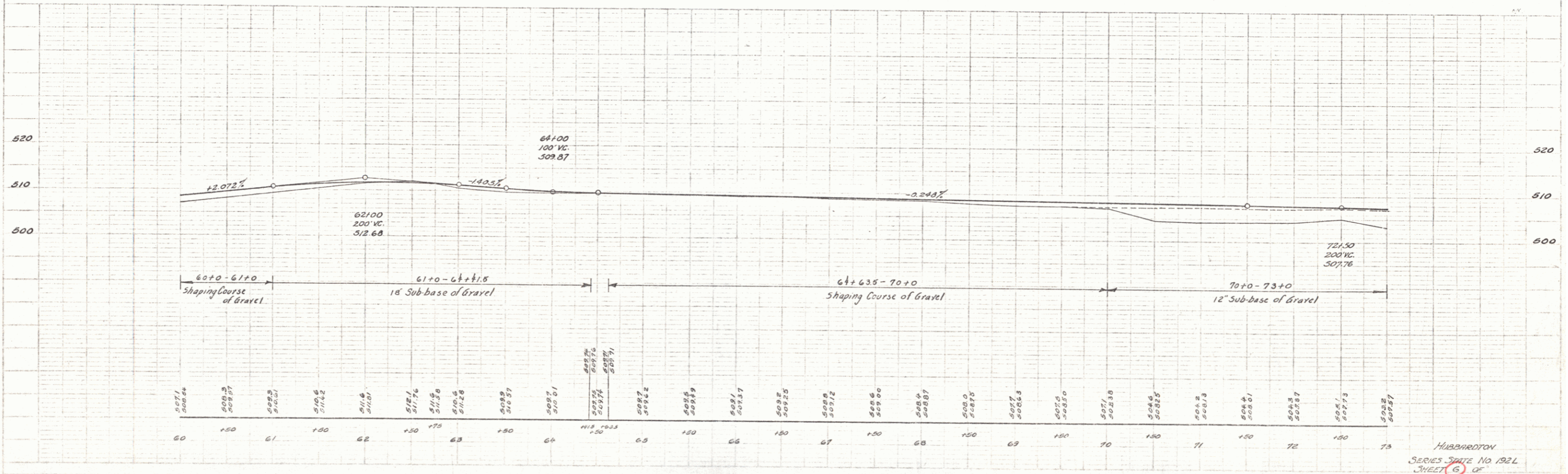
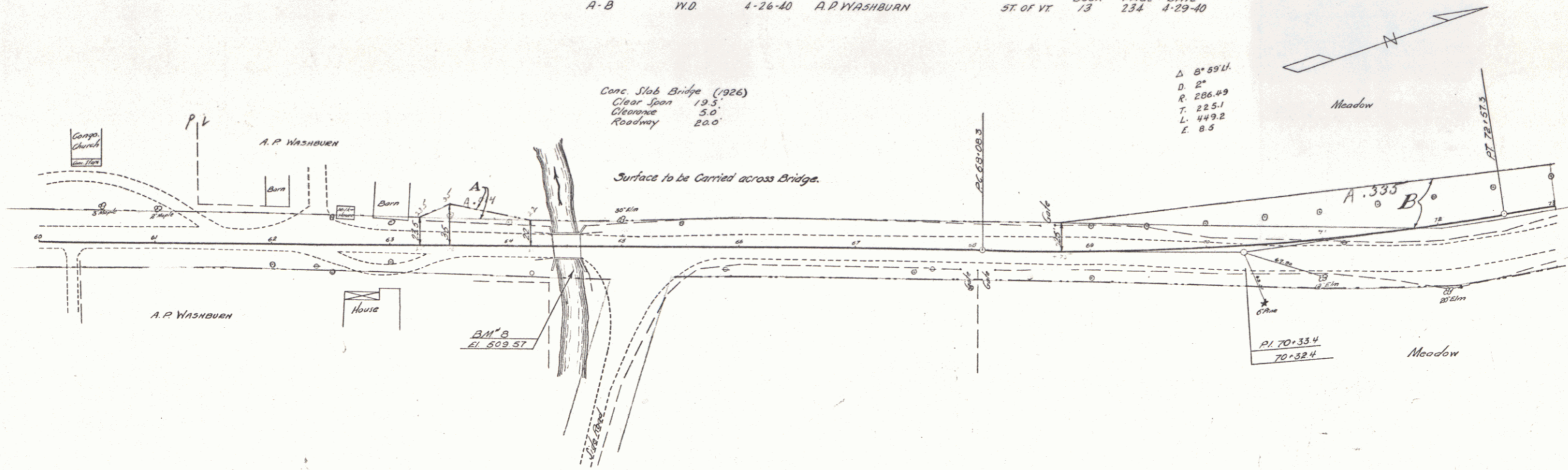
60 HUBBARDTON SERIES STATE NO 192 L SHEET 3 OF

PARCEL	INSTRUMENT	DATE	GRANTOR	GRANTEE	RECORDED	REMARKS
A-B	W.D.	4-26-40	A.P. WASHBURN	ST. OF VT.	BOOK 73 PAGE 234 DATE 4-29-40	

FED. ROAD DIST. NO.	STATE	SHEET NO.	TOTAL SHEETS
9	VT.	1926	6

Conc. Slab Bridge (1926)
 Clear Span 19.5
 Clearance 5.0
 Roadway 20.0

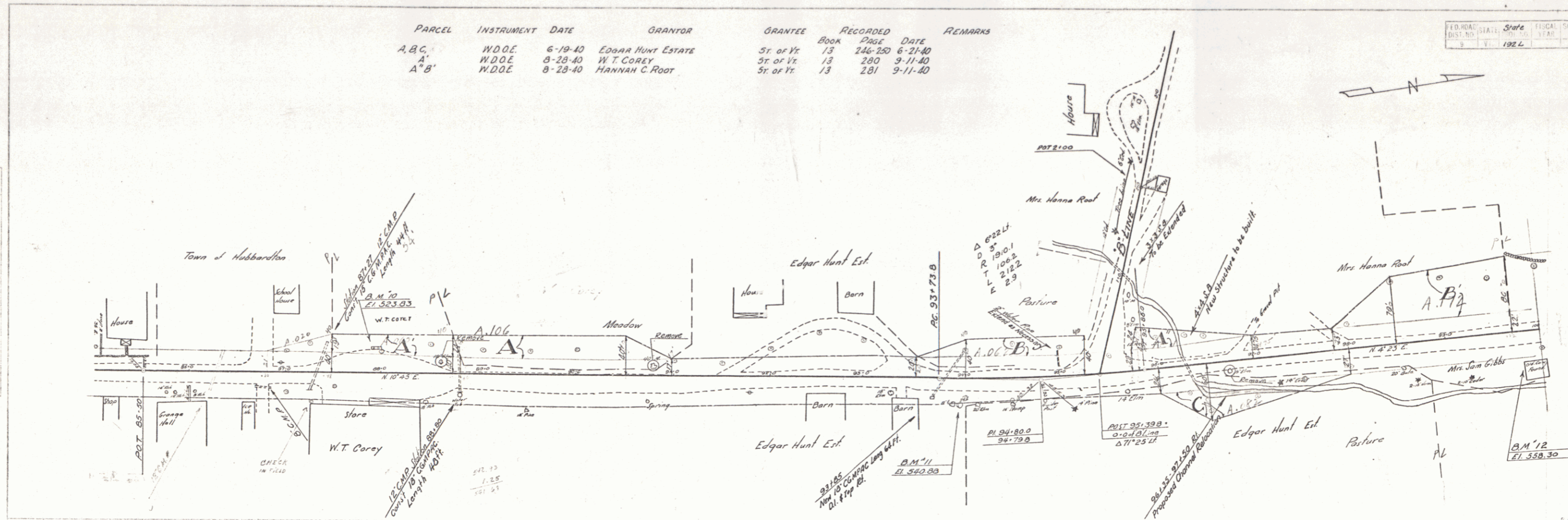
Δ 8° 59' 11"
 D. 2"
 R. 286.49
 T. 22.51
 L. 449.2
 E. 8.5

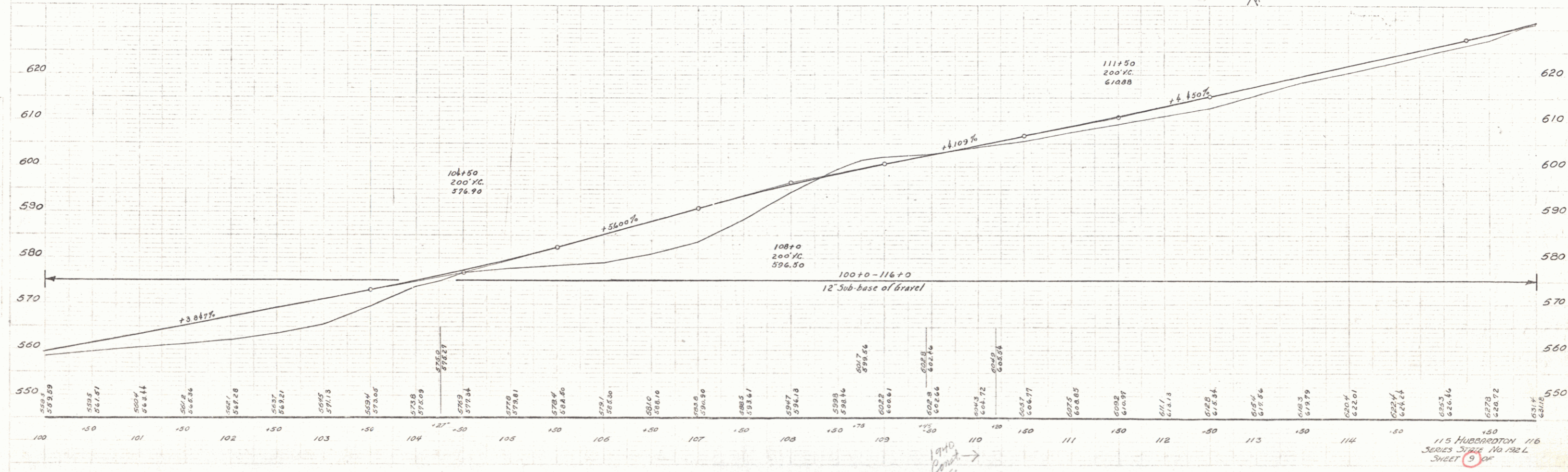
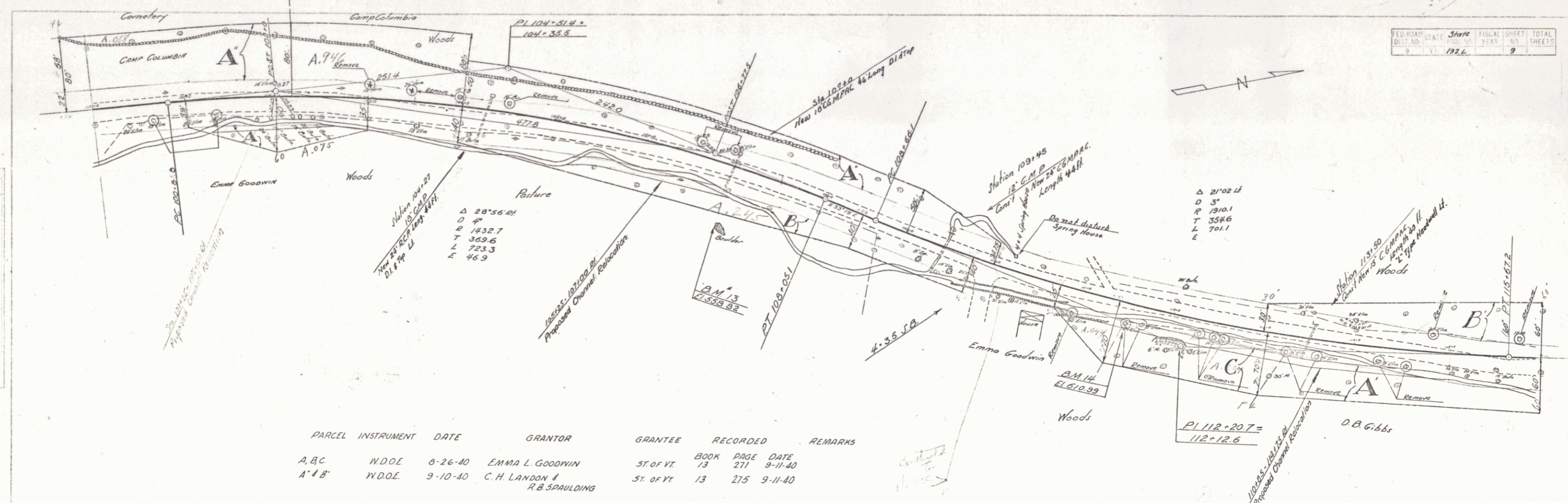


HUBBARDTON
 SERIES STATE NO 1926
 SHEET 5 OF 6

PARCEL	INSTRUMENT	DATE	GRANTOR	GRANTEE	RECORDED	REMARKS
A, B, C	W.D.O.E.	6-19-40	EDGAR HUNT ESTATE	ST. OF VT.	BOOK 13 PAGE 246-250	6-21-40
A'	W.D.O.E.	8-28-40	W.T. COREY	ST. OF VT.	BOOK 13 PAGE 280	9-11-40
A'' B'	W.D.O.E.	8-28-40	HANNAH C. ROOT	ST. OF VT.	BOOK 13 PAGE 281	9-11-40

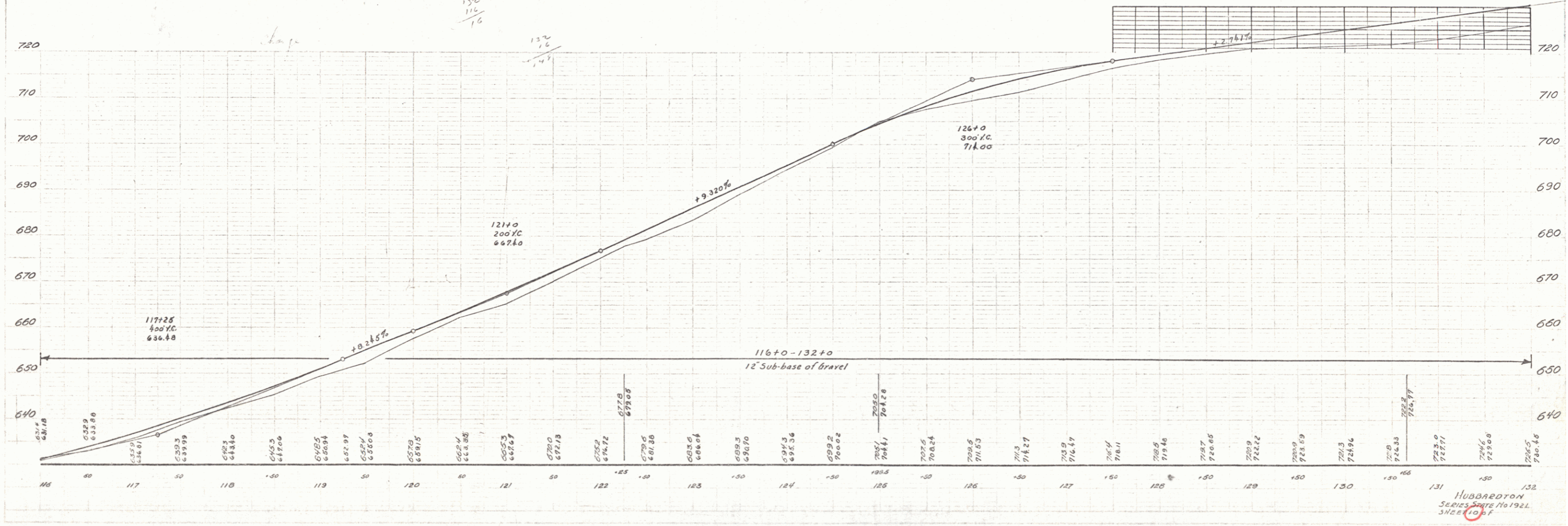
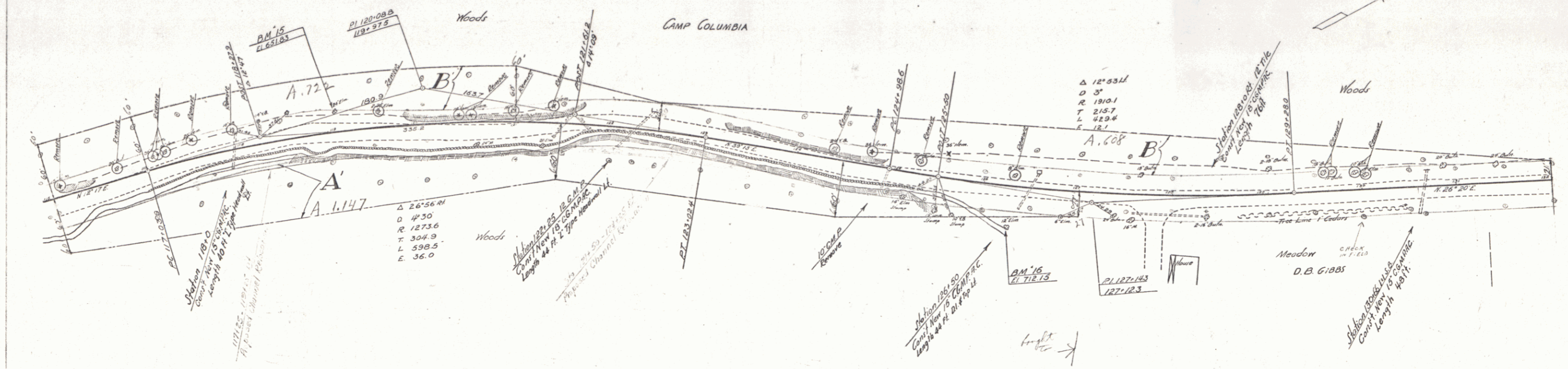
FED. ROAD DIST. NO.	STATE	FISCAL YEAR	SHEET NO.	TOTAL SHEETS
9	Vt.	192 L	8	8





FED. ROAD DIST.	STATE	FISCAL YEAR	SHEET NO.	TOTAL SHEETS
192 L			10	

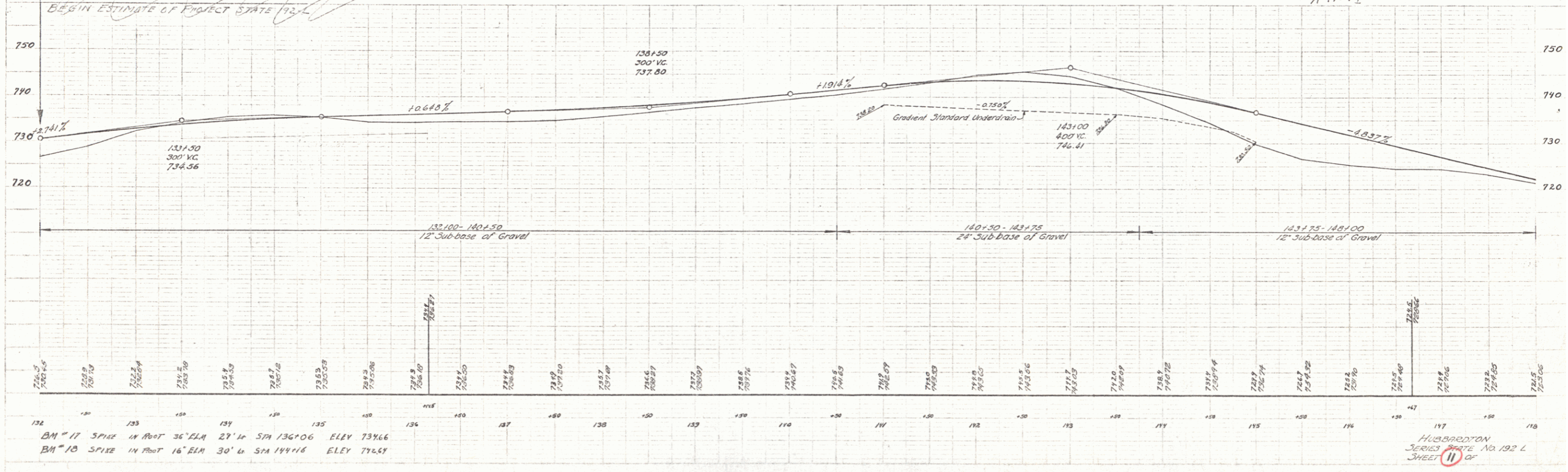
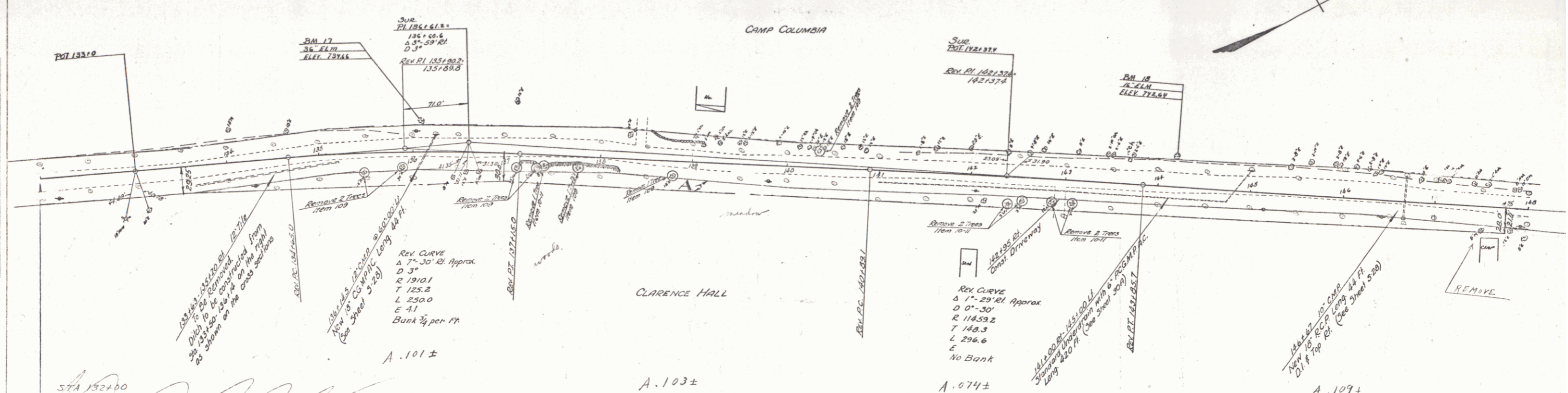
PARCEL INSTRUMENT DATE GRANTOR GRANTEE RECORDED REMARKS
 A W.D.O.E. 4-29-40 DELOS GIBBS & GLADA GIBBS ST. OF VT. BOOK PAGE DATE
 13 236 4-29-40



HUBBARDTON
 SERIES MAP No 192 L
 SHEET 10 OF 10

PARCEL INSTRUMENT DATE GRANTOR GRANTEE RECORDED REMARKS
 A W.D.O.E 1-25-41 CLARENCE & MARY HALL ST. OF VT. HUBBARDTON
 13 231-2 2-7-41

ED. ROAD STATE FISCAL SHEET
 DIST. NO. FOL. NO. YEAR 1941



PLAN
 1/4" = 100'
 BARNETT
 DUBREY

PROFILE
 1/4" = 10'
 BARNETT
 DUBREY

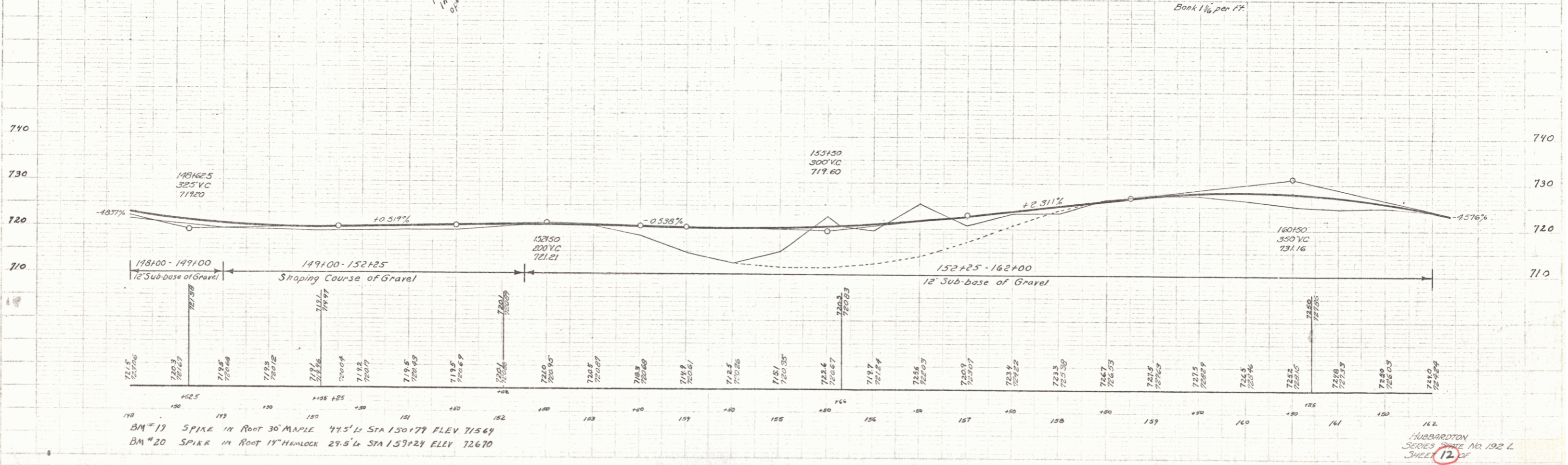
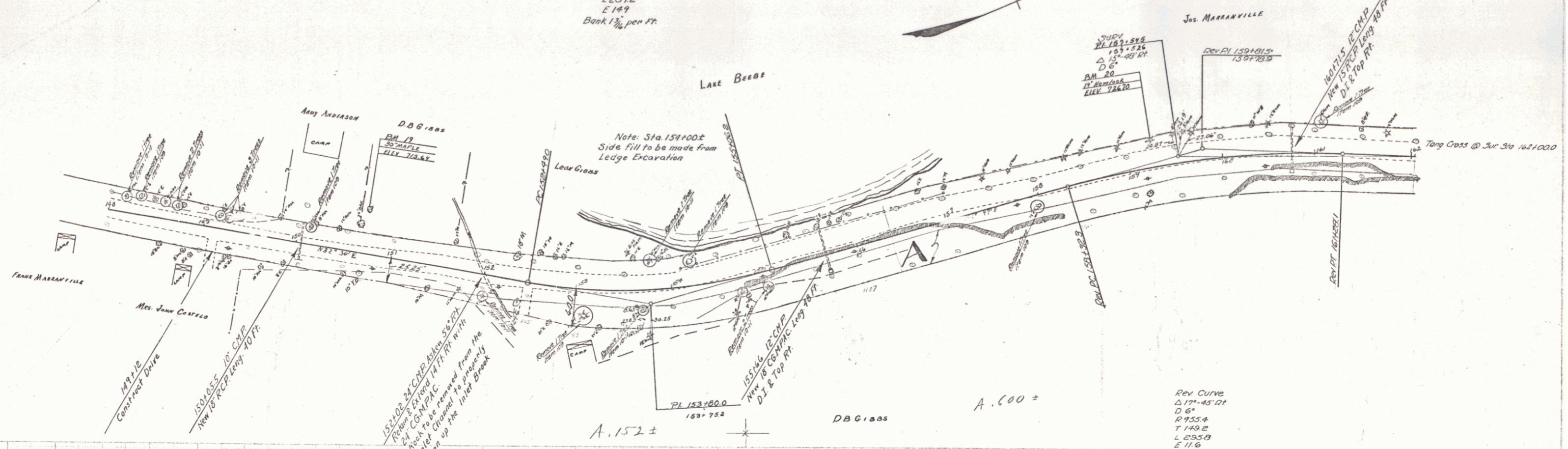
BM #17 SPIKE IN ROOT 36' ELM 27' W SPA 136+06 ELEV 734.66
 BM #18 SPIKE IN ROOT 16' ELM 30' W SPA 144+18 ELEV 716.54

HUBBARDTON
 SERIES DATE NO. 192 L
 SHEET 11 OF 10

PARCEL INSTRUMENT DATE GRANTOR GRANTEE RECORDED HUBBARDTON REMARKS
 A W.D.B.E 1-25-41 D.B. GIBBI ST. OF VT 13 288-90 2-7-41

Δ 23°-43'11"
 D 10°
 R 5730
 T 1310
 L 2372
 E 149
 Bank 1 1/2 per ft.

NO.	STATE	ED. NO.	PUB. NO.	SHEET	TOTAL
9	VT			22	31



PLAN
 1/4" = 100'
 1/8" = 50'

PROFILE
 1/4" = 10'
 1/8" = 5'

BM 19 SPIKE IN ROOT 30 MAPLE 44.5' L STA 150+77 ELEV 715.69
 BM 20 SPIKE IN ROOT 19 HEMLOCK 29.5' L STA 153+24 ELEV 726.70

HUBBARDTON
 SERIES 192 L
 SHEET 12 OF 22

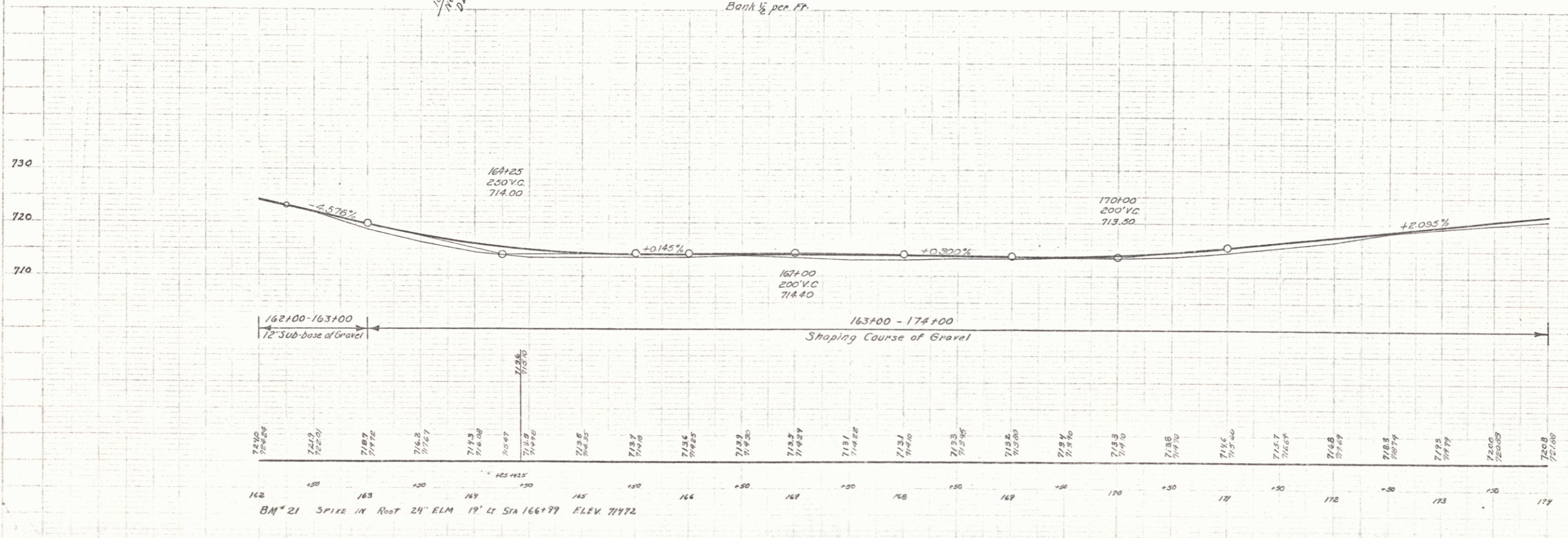
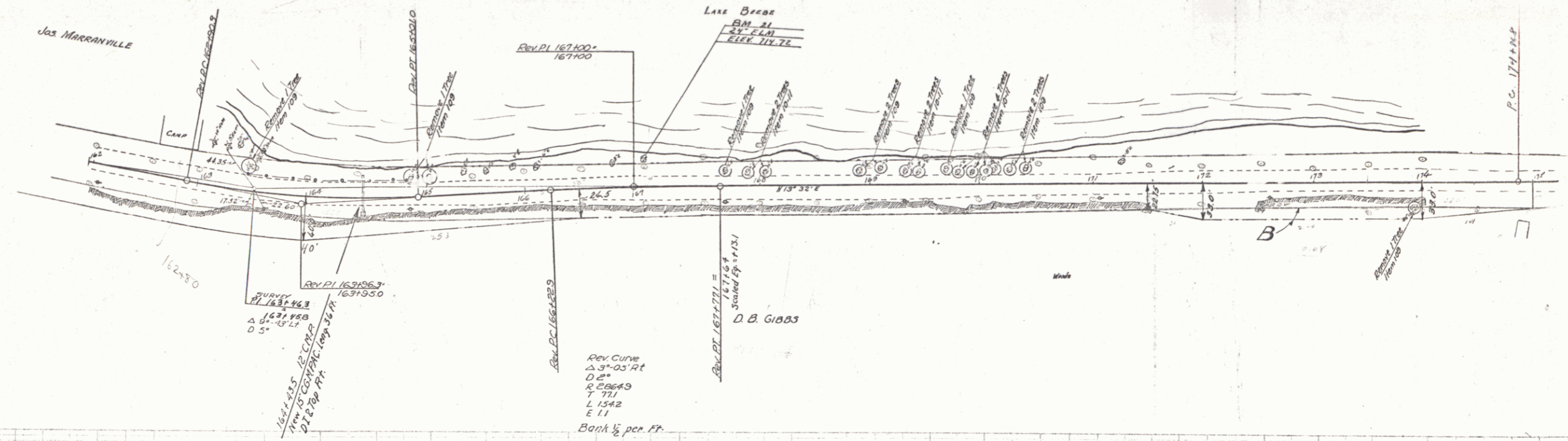
REV. CURVE
 $\Delta 14^{\circ}45'14''$
 $D 7^{\circ}$
 $R 019.0$
 $T 106.0$
 $L 510.7$
 $E 8.0$
 Bank $1\frac{1}{2}$ per Ft.

PARCEL INSTRUMENT	DATE	GRANTOR	GRANTEE	RECORDED	REMARKS
B	V.O.G.E.	1-25-41	D.B. GIBBS	HUBBARDTON	
				BOOK PAGE DATE	
				13 288 30 2-7-41	

STATE	FISCAL YEAR	SHEET NO.	TOTAL SHEETS
VT.		13	12

PLAN
 SCALE 1" = 40'
 BARRETT
 D. GIBBS

PLAN
 SCALE 1" = 40'
 BARRETT
 D. GIBBS



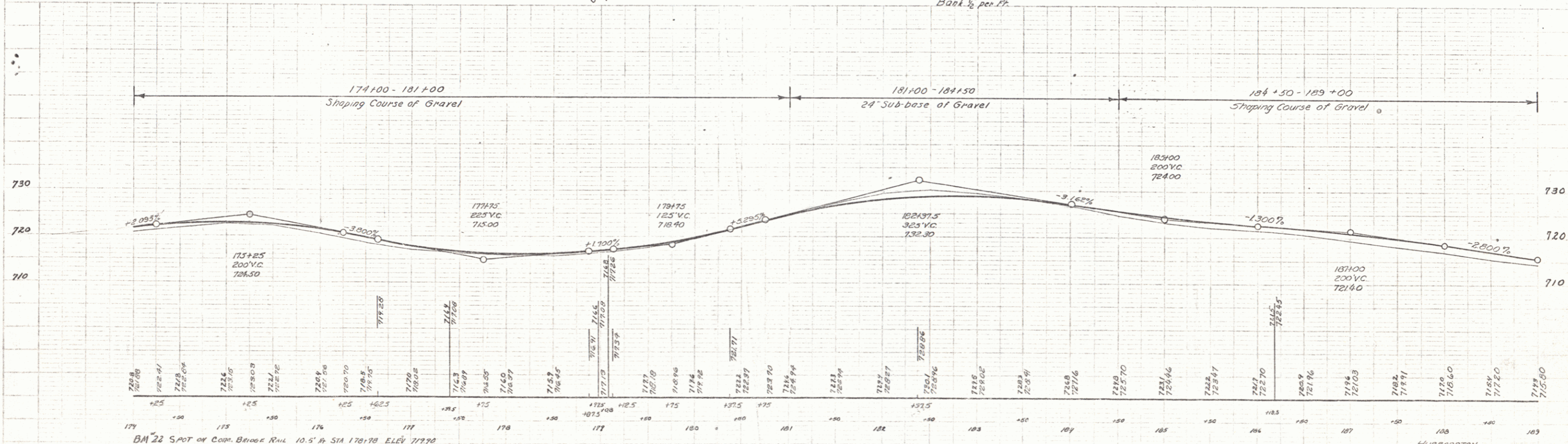
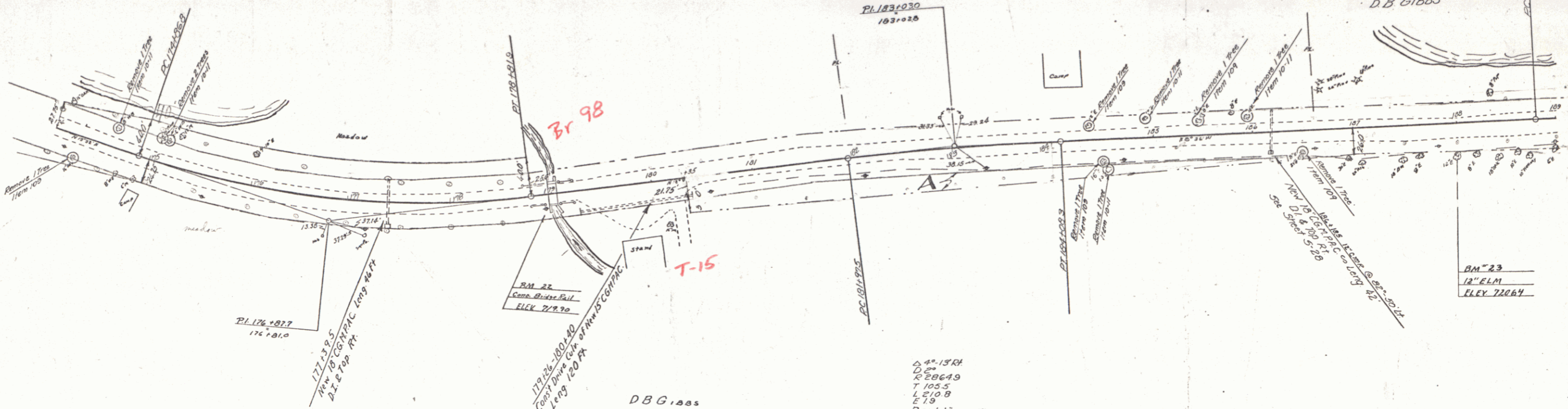
BM* 21 SPIKE IN ROOT 24" ELM 19' 41" STA 166+79 ELEV 714.72

HUBBARDTON
 SERIES STATE NO. 135
 SHEET 13 OF 12

Δ	25'-41"	PARCEL INSTRUMENT	DATE	GRANTOR	GRANTEE	RECORDED	REMARKS
D	6'-30"				HUBBARDTON		
E	8'-15"						
F	3'-00"						
G	5'-00"						
H	5'-00"						
I	5'-00"						
J	5'-00"						
K	5'-00"						
L	5'-00"						
M	5'-00"						
N	5'-00"						
O	5'-00"						
P	5'-00"						
Q	5'-00"						
R	5'-00"						
S	5'-00"						
T	5'-00"						
U	5'-00"						
V	5'-00"						
W	5'-00"						
X	5'-00"						
Y	5'-00"						
Z	5'-00"						

DB GIBBS

NO.	ST.	NO.	ST.	NO.	ST.	NO.	ST.	NO.	ST.

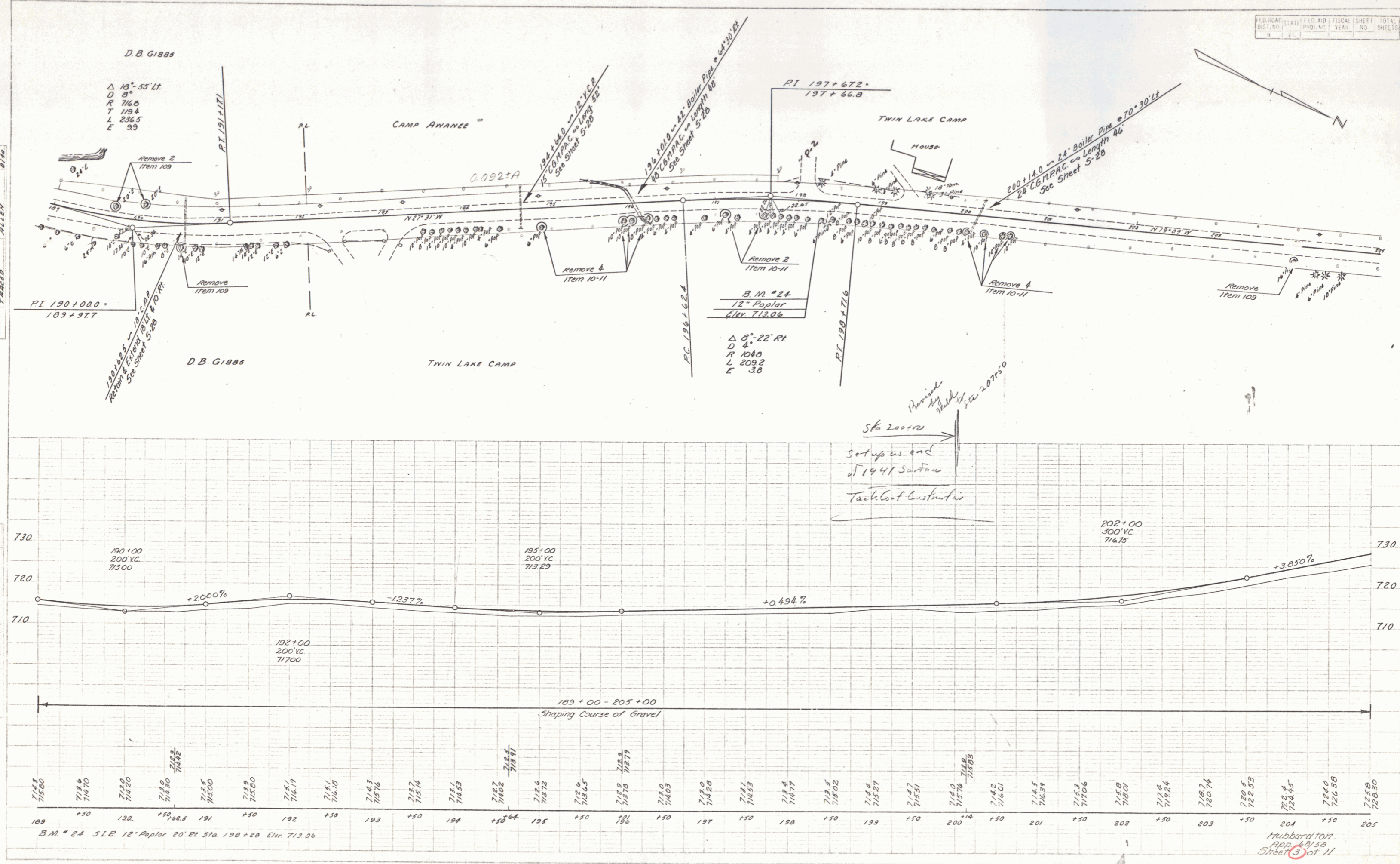


BM 22 SPOT ON CORR. BRIDGE RAIL 10.5' R. STA 178+78 ELEV 717.70
 BM 23 SPINE IN PAVT 12" ELM 20' R. STA 188+00 ELEV 720.64

HUBBARDTON
 APR 68/58
 SHEET 13 OF 11

PLAN
DATE
NO.

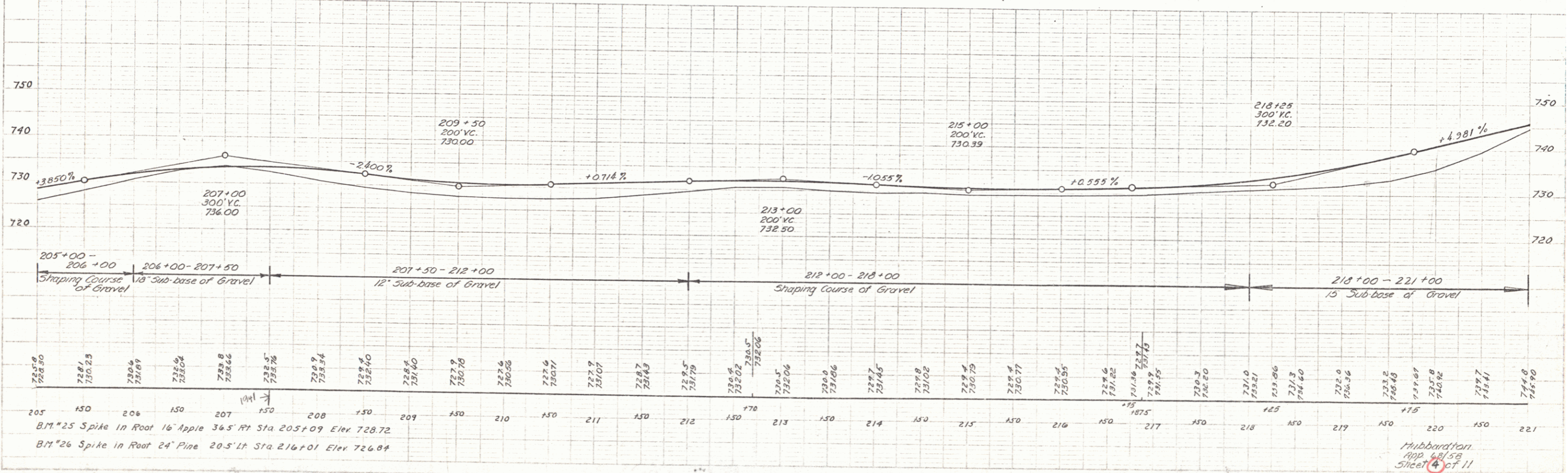
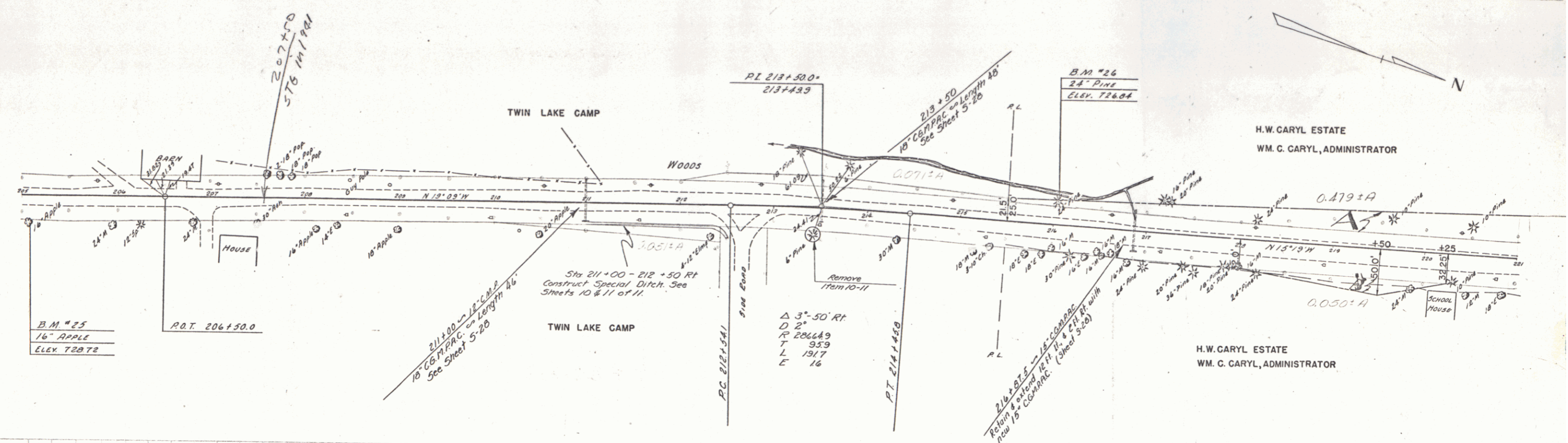
Station
Align
Date



PARCEL	INSTRUMENT	DATE	GRANTOR	GRANTEE	RECORDED HUBBARDTON BOOK PAGE DATE	REMARKS
A, B	WDOE	10-8-41	H.W. CARYL EST.	ST OF YV	13 339.363 10-25-41	

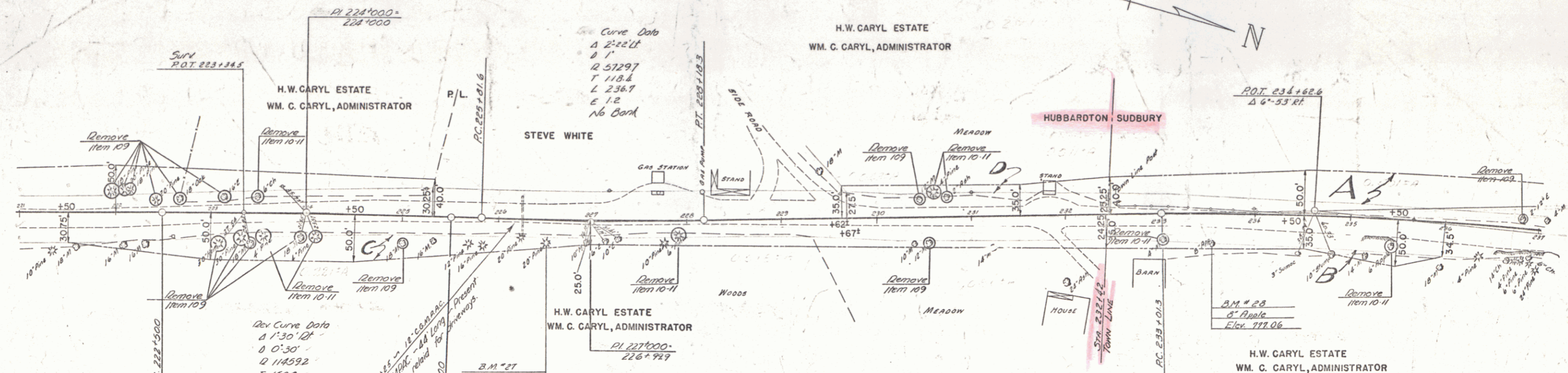
DATE	FILE NO.	YEAR	TOTAL SHEETS

PLAN
 SCALE 1" = 40'
 DRAWN BY
 CHECKED BY
 DATE



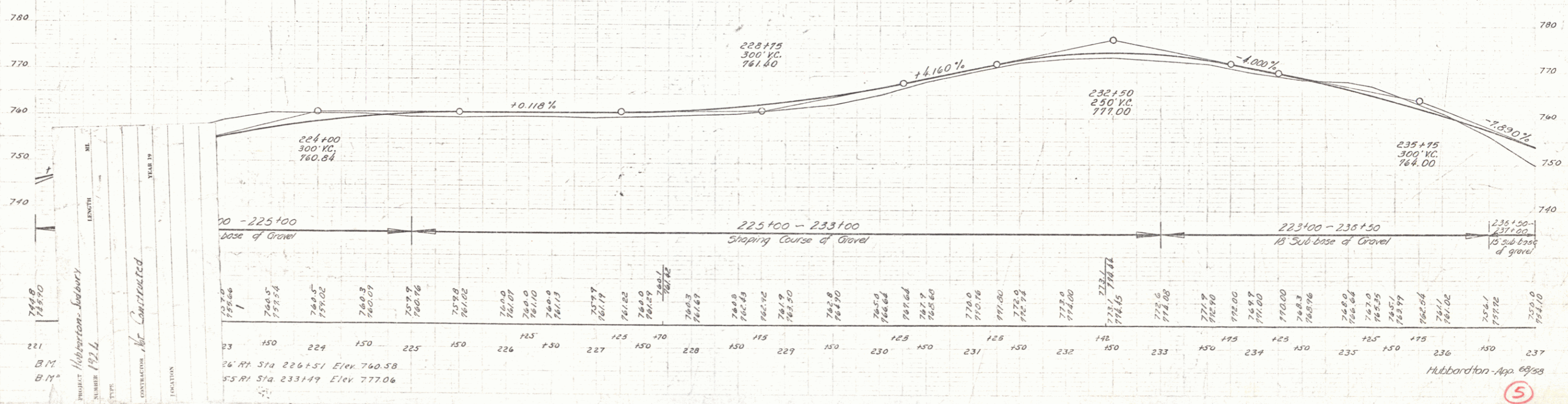
PARCEL	INSTRUMENT	DATE	GRANTOR	GRANTEE	RECORDED HUBBARDTON	REMARKS
					BOOK PAGE DATE	
C.D.	W.D.O.E.	10-8-41	H.W. CARYL ESTATE	STEVE WHITE	13 339-43 10-25-41	

PLAT NO.	STATE	PLAT NO.	YEAR	SHEET NO.	TOTAL SHEETS
13	VT.	339-43	1941	16	16



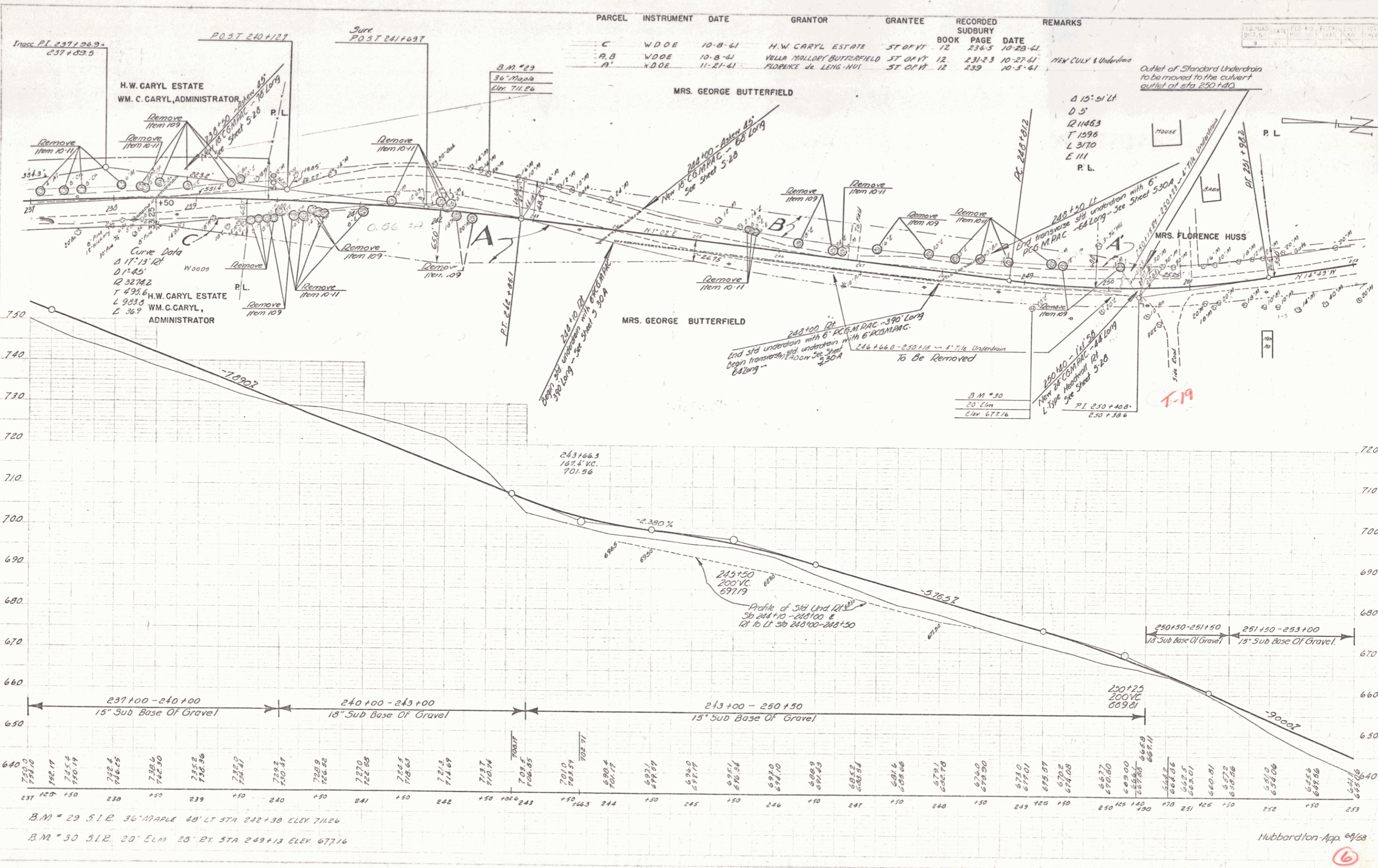
NO.	DATE	BY	REVISION
1	10-25-41	W.D.O.E.	Original

PARCEL	INSTRUMENT	DATE	GRANTOR	GRANTEE	RECORDED SUDBURY	REMARKS
					BOOK PAGE DATE	
A.B.	W.D.O.E.	10-8-41	H.W. CARYL ESTATE	STEVE WHITE	12 234-5 10-28-41	



STATION	LENGTH	GRADE
220+00	500'	0.00%
225+00	500'	0.118%
230+00	500'	4.160%
235+00	500'	-4.000%
237+00	200'	-7.890%

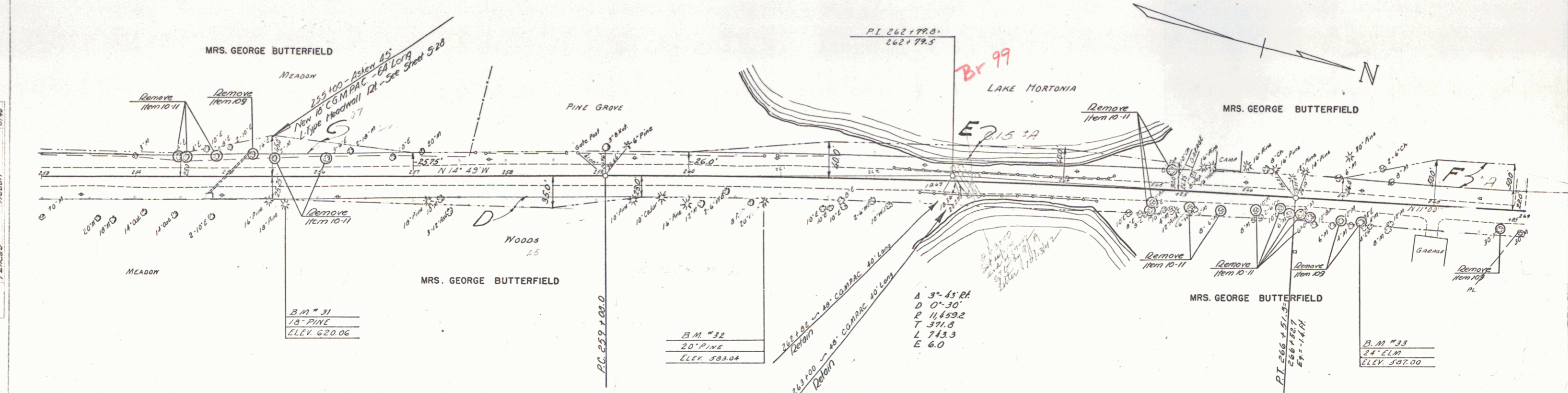
DIST. #3 PLANS 16



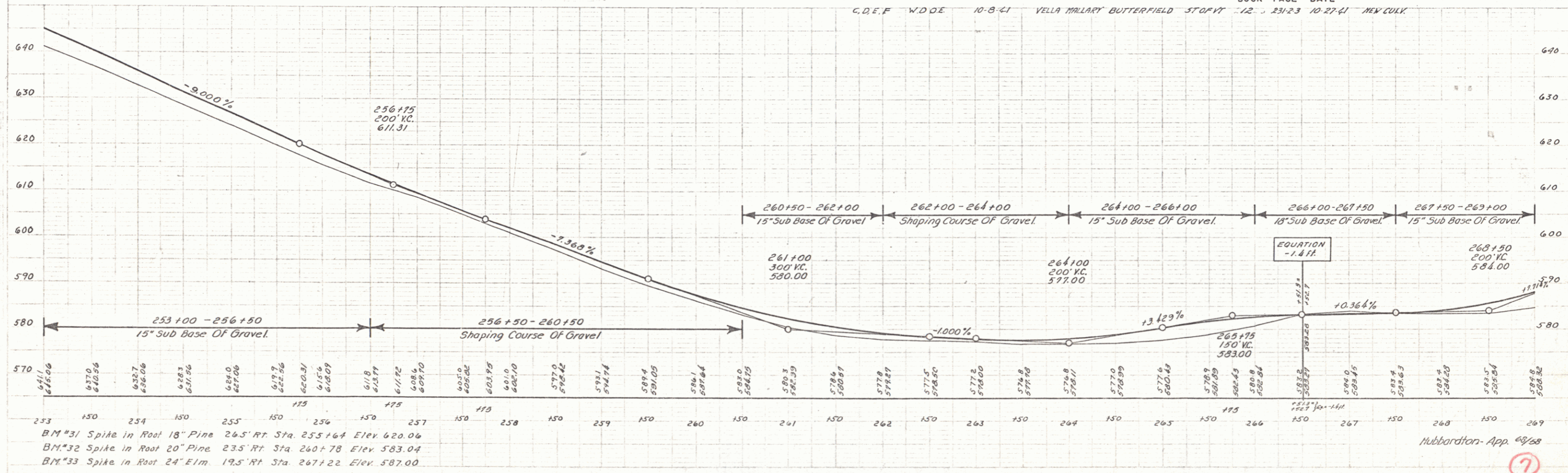
Hubbardton App. 09/58
 6
 17

1/10
SARGENT
SULLIVAN
1/10
ALLEY
0/10

3/14
SARGENT
HUBBARD
3/14
HUBBARD



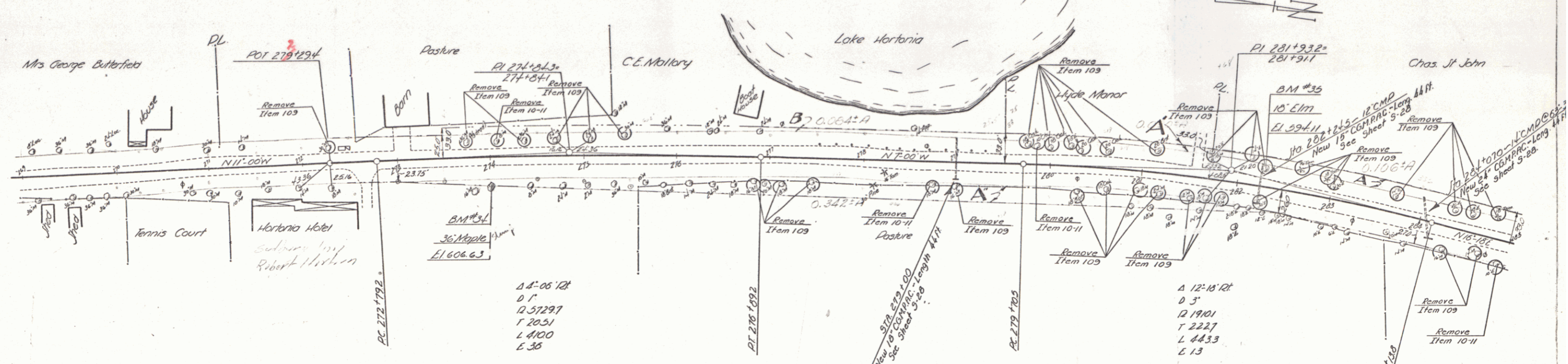
PARCEL	INSTRUMENT	DATE	GRANTOR	GRANTEE	RECORDED SUBBURY BOOK PAGE DATE	REMARKS
C, D, E, F	W.D.O.E.	10-8-41	VELLA MALLARY	BUTTERFIELD ST OF VT	12, 231-23 10-27-41	NEW CURV.



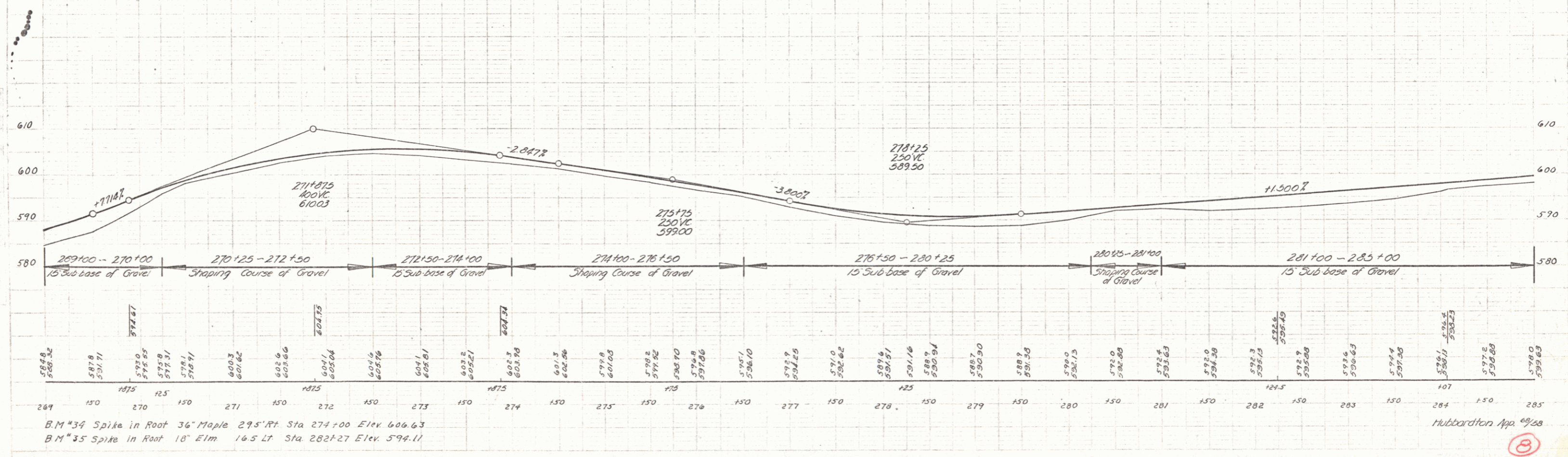
B.M. #31 Spike in Root 18" Pine 265' Rt. Sta. 253+64 Elev. 620.06
 B.M. #32 Spike in Root 20" Pine 235' Rt. Sta. 260+78 Elev. 583.04
 B.M. #33 Spike in Root 24" Elm 195' Rt. Sta. 267+22 Elev. 587.00

Hubbardton - App. 6/1/68

NOTE: On the St. John property, the right of way action, as obtained, agrees to have all elm logs cut into 8' length, all other timber 12' 4".



PARCEL	INSTRUMENT	DATE	GRANTOR	GRANTEE	RECORDED	REMARKS
A	W.D.O.E.	12-22-41	CHARLES & HELEN ST. JOHN	ST. OF VT.	12 243-30	1-21-42
A'	W.D.O.E.	5-5-42	JAMES N. HYDE	ST. OF VT.	12 276-78	6-1-42
A''	W.D.O.E.	4-13-45	C.E. MALLORY	ST. OF VT.	13 233-4-5	8-10-45

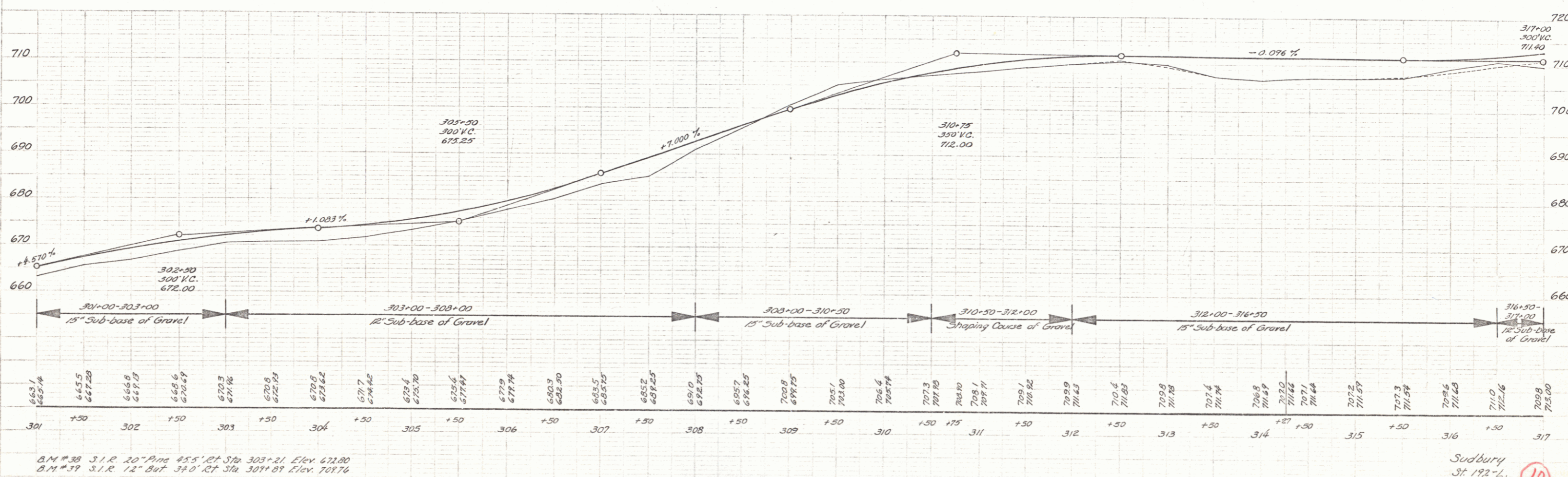
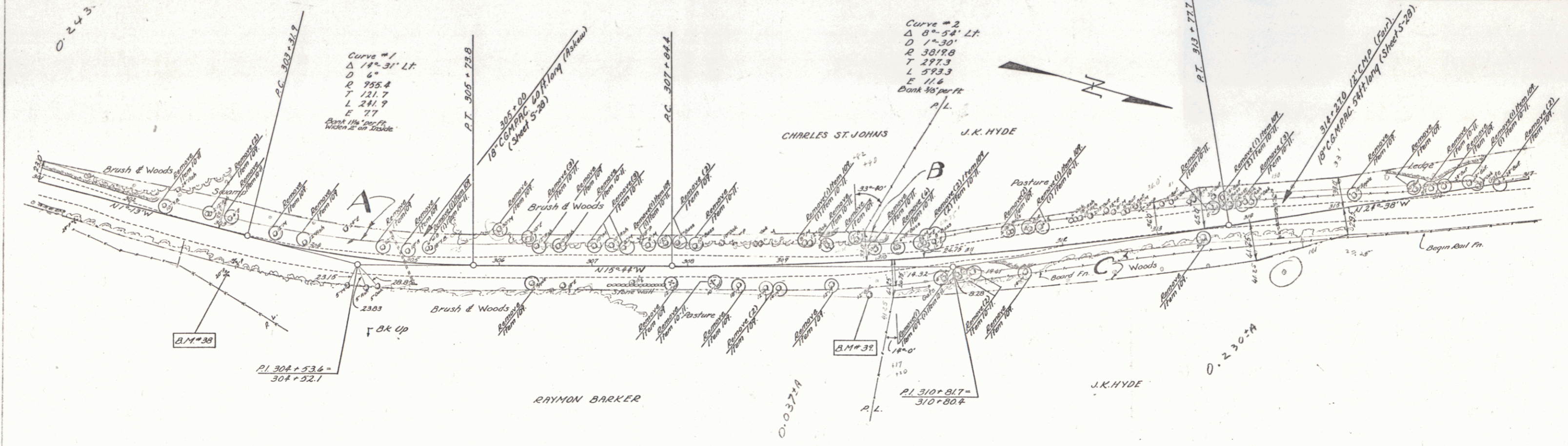


B.M. #39 Spike in Root 36' Maple 295' Rt. Sta 274+00 Elev 606.63
 B.M. #35 Spike in Root 18' Elm 165 Lt. Sta 282+27 Elev 594.11

Hubbardston App. 8/28

PARCEL	INSTRUMENT	DATE	GRANTOR	GRANTEE	RECORDED	REMARK
A	W.D.E.	2-23-62	CHARLES & HELEN ST. JOHNS	RAYMOND BARKER	BOOK PAGE DATE	
B.C.	W.D.E.	5-5-42	J.K. HYDE	J.K. HYDE	57 OF VT 12 260 3-6-62	NEW CULK
					57 OF VT 12 276 78 6-1-62	

FED. ROAD DIST. NO.	STATE	FED. AID PROJ. NO.	FISCAL YEAR	SHEET NO.	TOTAL SHEETS
	VT.				

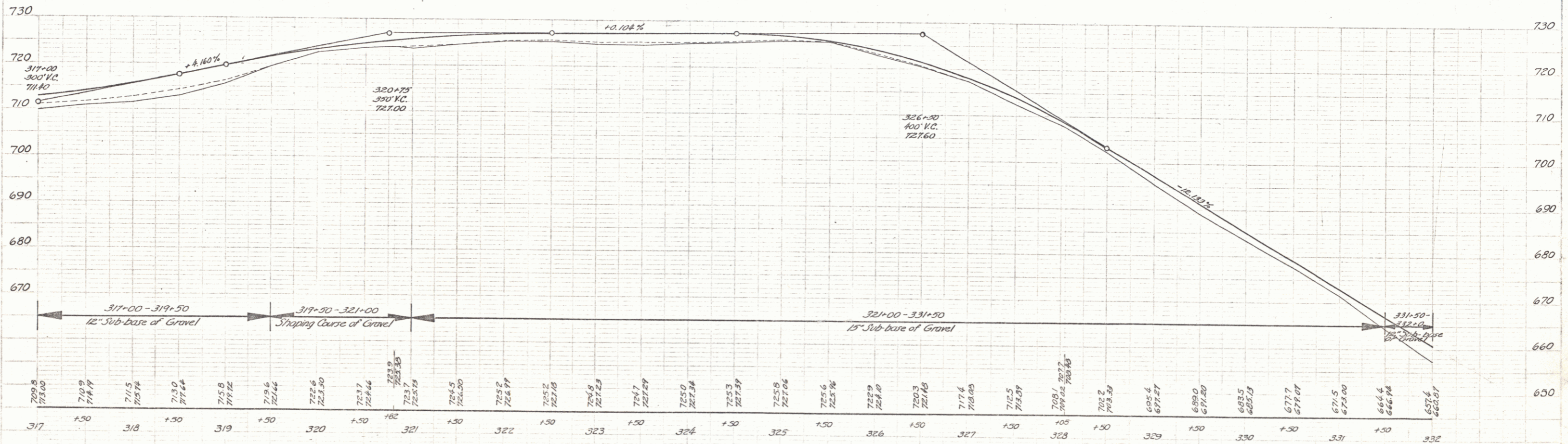
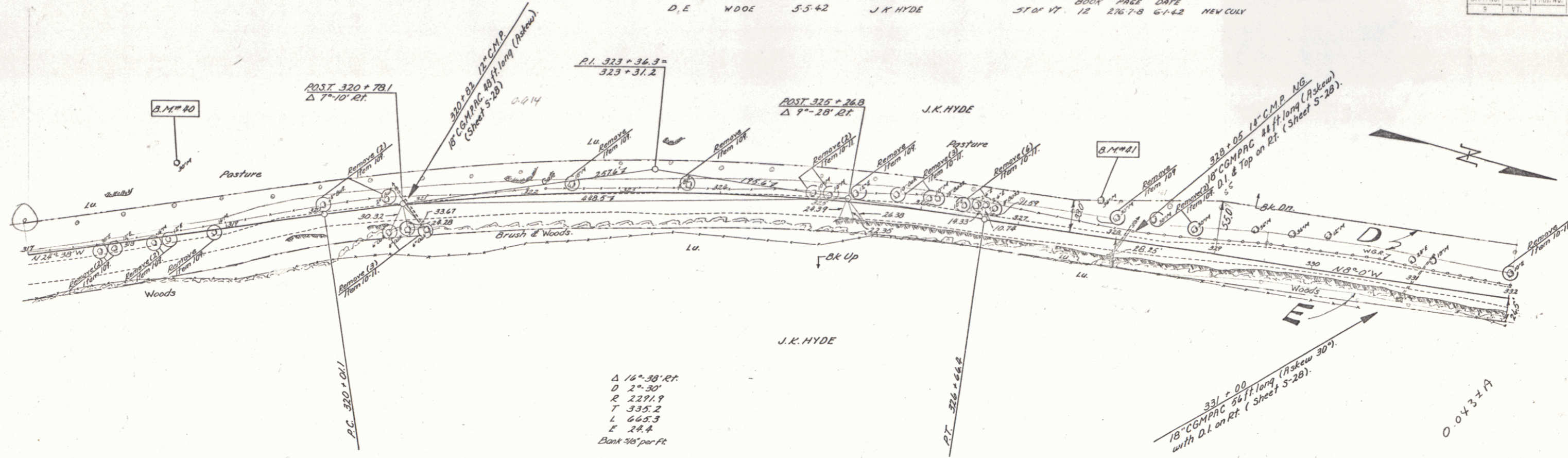


B.M. #38 S.I.R. 20" Pin 455' RT Sta 303+21 Elev 672.00
 B.M. #39 S.I.R. 12" But 340' RT Sta 304+89 Elev 709.76

Sudbury
 St. 192-1.

PARCEL INSTRUMENT DATE GRANTOR GRANTEE RECORDED REMARKS
 D, E WDOE 5-5-42 J.K. HYDE SUDBURY
 BOOK PAGE DATE
 57 of VT 12 276 7-8 6-1-42 NEW COLY

FED. ROAD DIST. NO.	STATE	FED. AID PROJ. NO.	FISCAL YEAR	SHEET NO.	TOTAL SHEETS
9	VT.				

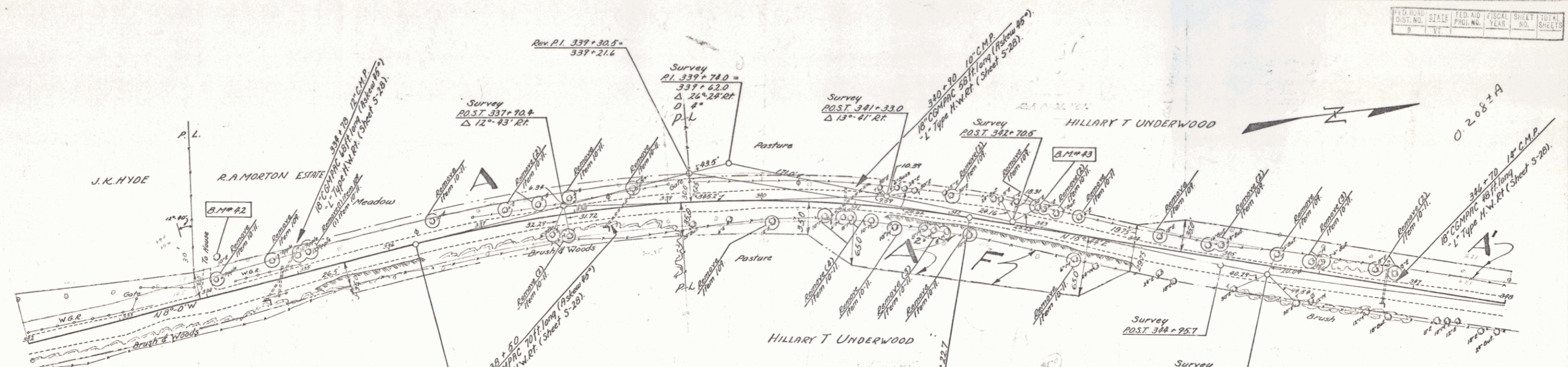


PLAN
 DATE
 DRAWN BY
 CHECKED BY

SECTION
 DATE
 DRAWN BY
 CHECKED BY

B.M. # 40, S.I.R. 30' High 69' LT Sta 318+57 Elev 718.90
 B.M. # 41, S.I.R. 36' High 325' LT Sta 327+78 Elev 704.41

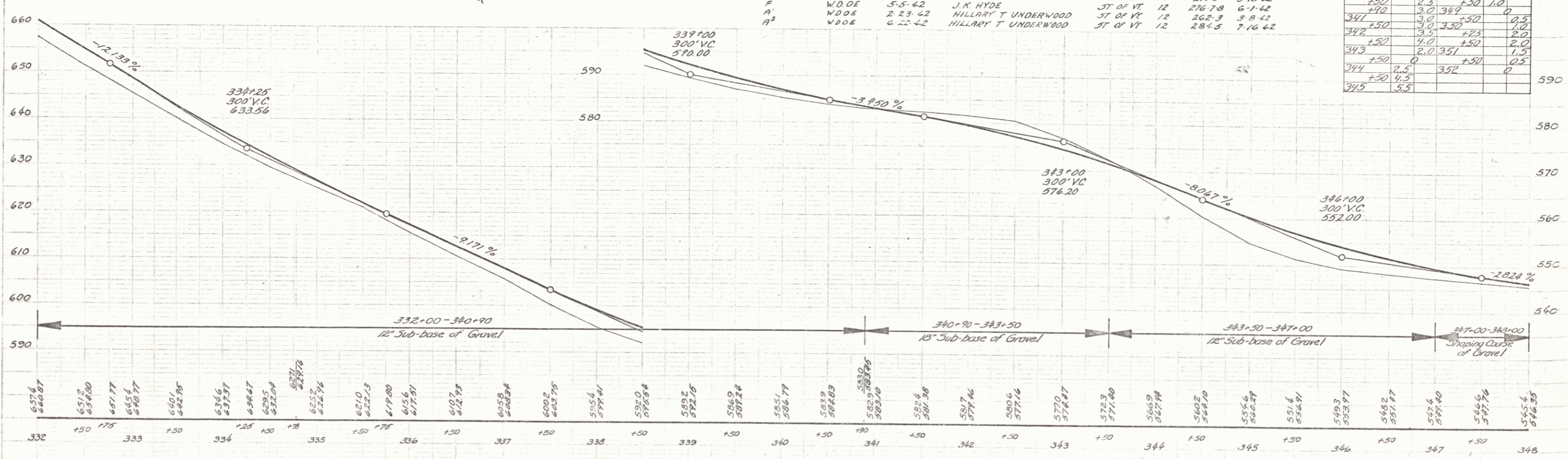
Sudbury
 ST. 192-L



Rev. Curve
 Δ 23°-44'-RT
 D 4°
 R 1432.7
 T 301.1
 L 593.3
 E 62.6
 Bank 76' per ft.

PARCEL	INSTRUMENT	DATE	GRANTOR	GRANTEE	RECORDED	SUBDURY
A	ADJ DEED	5-18-42	ROY A MORTON ESTATE	ST OF VT	12	274-3
F	W.D.O.E.	5-5-42	J.K. HYDE	ST OF VT	12	276-7-8
A	W.D.O.E.	2-23-42	HILLARY T UNDERWOOD	ST OF VT	12	262-3
A ²	W.D.O.E.	6-22-42	HILLARY T UNDERWOOD	ST OF VT	12	284-5

STATION	LT	RT	STATION	LT	RT
337.42	0	345.50	340	0	345.50
338	1.0	346	341	1.0	347
339	1.5	347	342	2.0	348
340	2.0	348	343	2.5	349
341	2.5	349	344	3.0	350
342	3.0	350	345	3.5	351
343	3.5	351	346	4.0	352
344	4.0	352	347	4.5	353
345	4.5	353	348	5.0	354



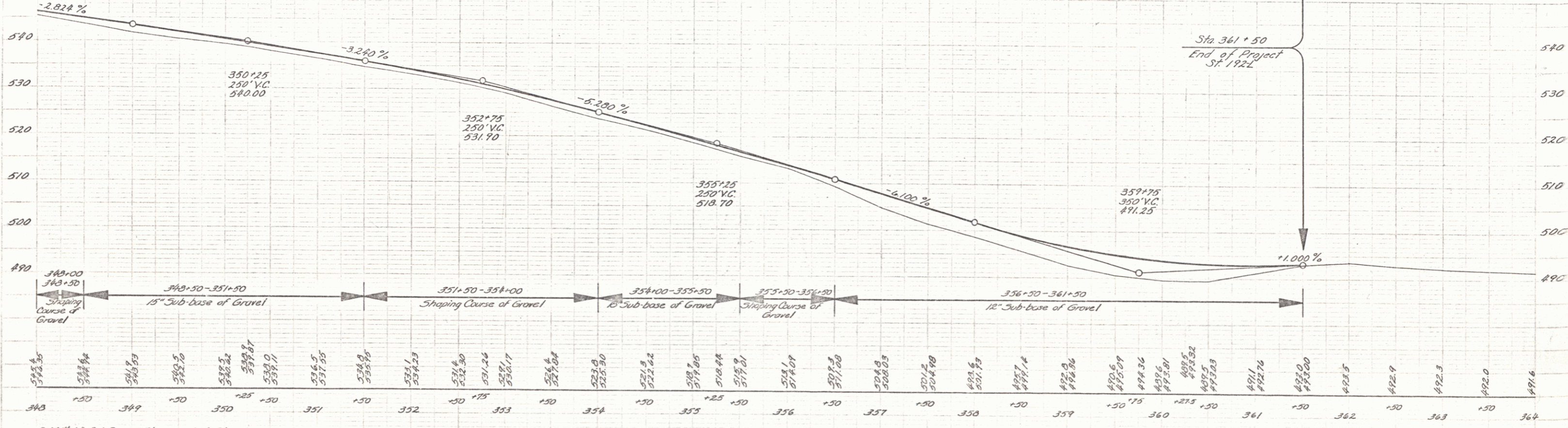
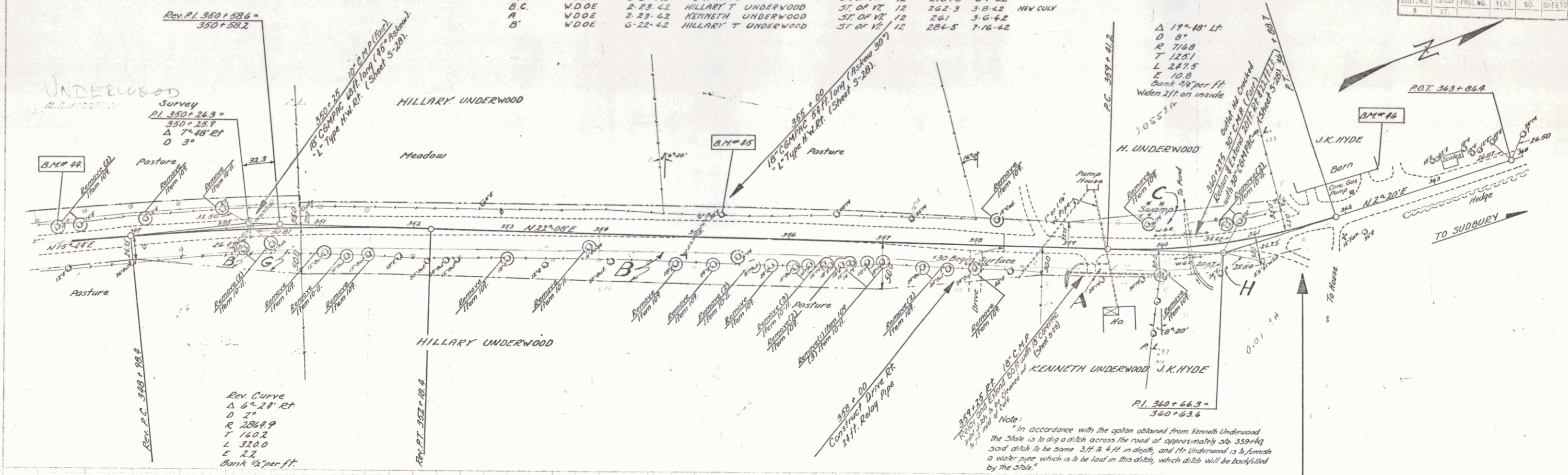
B.M. #42 S.I.R. 30' Elm. 37' Lt Sta. 339+15 Elev. 631.74
 B.M. #43 S.I.R. 30' Elm. 16' Lt Sta. 342+91 Elev. 574.05

Sudbury
 ST 192-L (12)

PARCEL INSTRUMENT DATE GRANTEE GRANTEE RECORDED REMARKS
 SUDBURY

GRANTEE	INSTRUMENT	DATE	GRANTEE	GRANTEE	RECORDED	REMARKS
G.H.	W.D.O.E.	5-5-42	J.K. HYDE	ST. OF V.L.	12	278-7-8 6-1-42
B.C.	W.D.O.E.	2-23-42	HILLARY T. UNDERWOOD	ST. OF V.L.	12	262-3 3-8-42 NEW CULV
A.	W.D.O.E.	2-23-42	KENNETH UNDERWOOD	ST. OF V.L.	12	261 3-6-42
B.	W.D.O.E.	6-22-42	HILLARY T. UNDERWOOD	ST. OF V.L.	12	284-5 7-16-42

FED. ROAD DIST. NO.	STATE	FED. AID PROJ. NO.	FISCAL YEAR	SHEET NO.	TOTAL SHEETS
9	VT.				



343+00 343+30 349+50-351+50 15" Sub-base of Gravel 351+50-354+00 Shaping Course of Gravel 354+00-355+50 10" Sub-base of Gravel 355+50-359+75 Shaping Course of Gravel 359+75-361+50 12" Sub-base of Gravel

343+00 343+30 344+50 349+50 350+50 351+50 352+50 354+00 355+50 357+00 358+00 359+75 360+50 361+50 362+50 363+50 364+00

B.M. #44 S.I.R. 18" Elm 135' Lt Sta 343+21 Elev 544.78
 B.M. #45 S.I.R. 30" Elm 21' Lt Sta 345+27 Elev 518.76
 B.M. #46 Spot on Fdn. 34' Lt Sta 362+40 Elev 493.43