

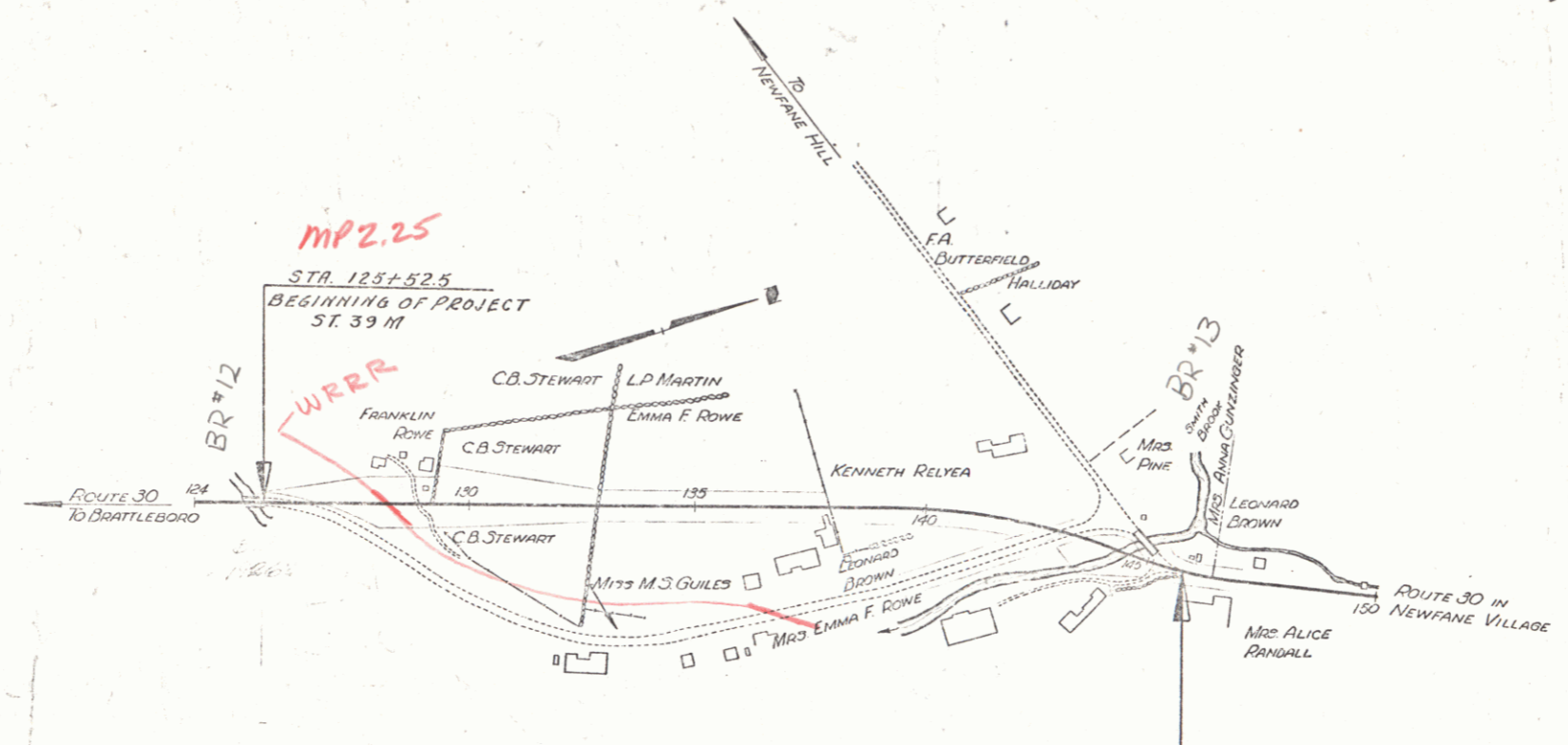
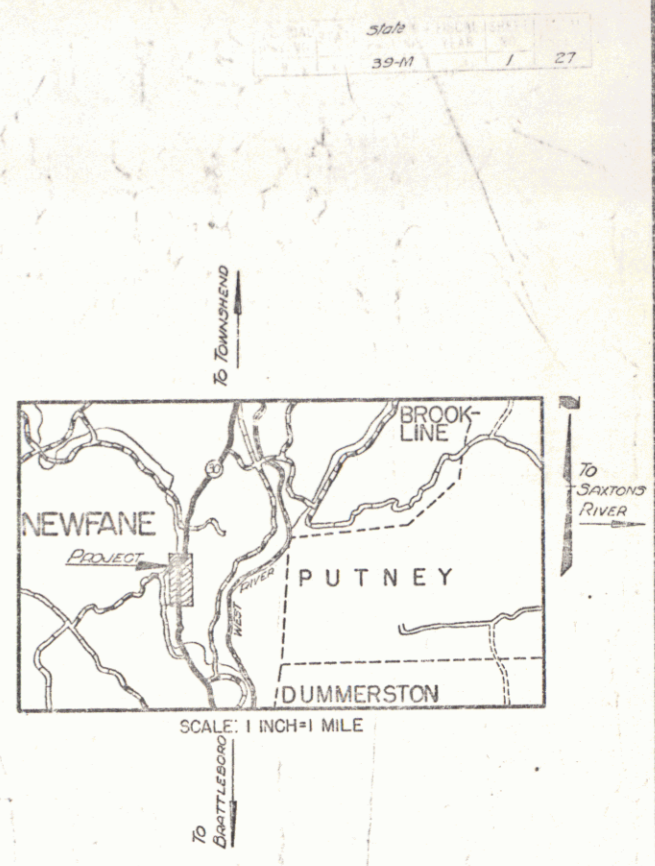
PROJECT	NEWFANE	LENGTH	1.38
NUMBER	39-M		
DATE	1945		
CONTRACTOR	W. H. HARRIS	YEAR 19	45
LOCATION	Beginning at the northern end of the concrete "T" beam bridge in Newfane Village and extending northeasterly 0.383 miles		
	16		
	17		
	18		
	19-27 CROSS-SECTIONS		

- 3-11 BARRICADES, SIGNS & LIGHTS
- B-20 DETAILS A, H, & K
- 3-28 PIPE CULVERTS
- 3-33 GUARD RAIL
- 3-39A BOUNDARY MARKERS
- 1 CONC. CURB & GUTTER
- 0 BARRICADES, SIGNS & LIGHTS
- 5-41 ROUNDING OF SLOPES

TOWN OF NEWFANE VERMONT ROUTE 30

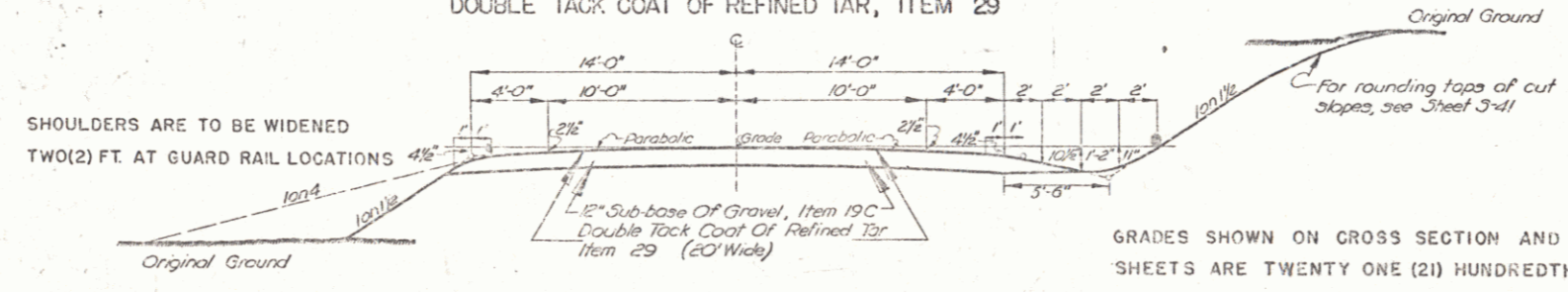
BEGINNING AT THE NORTHERLY END OF THE CONCRETE "T" BEAM BRIDGE IN NEWFANE VILLAGE AND EXTENDING NORTHEASTERLY 0.383 MILES

LENGTH OF ROADWAY 1953.5 FT. = 0.370 MILES
 LENGTH OF BRIDGE 69.0 " = 0.013 MILES
 LENGTH OF CONTRACT 2022.5 " = 0.383 MILES



TYPICAL SECTION

GRADING, DRAINAGE, BASE, GUARD RAIL AND DOUBLE TACK COAT OF REFINED TAR, ITEM 29



NORMAL SECTION

GRADES SHOWN ON CROSS SECTION AND EARTHWORK SHEETS ARE TWENTY ONE (21) HUNDREDTHS HIGHER THAN TYPICAL SECTION

P. in #00R351

APPROVED: *May 10, 1945*
 STEARNS R. JENKINS
 COMMISSIONER OF HIGHWAYS
 SUBMITTED BY ORDER OF THE STATE HIGHWAY BOARD

STEARNS R. JENKINS

TITLE	NEWFANE
TYPICAL	PLAN
PROFILE	HORIZONTAL
CROSS	VERTICAL
	SECTIONS

Surveyed by	G. Low
Designed by	A. J. Rungt
Drawn by	J. C. Wm
Traced by	J. C.
Checked by	W. H. Harris
Series	No. SF 39-M
	Sheet 1 of 27 Sheets