FED. ROAD DIST. NO.	STATE	F.A.P.D. PROJ. NO.	FISCAL YEAR	SHEET NO.	TOTAL SHEETS
9	VT.	149C	1933	1	19

INDEX OF SHEETS

SHEET NO. 1 TITLE PAGE
" " 2 TYPICAL CROSS-SECTION OF IMPROVEMENT (GRADING & BASE)
" " 3 BANKING & WIDENING TABLE
" " 4-6 PLAN & PROFILE SHEET
" " 7 STD. STRUCTURE SHEET S-28 PIPE CULVERTS
" " 8 " " " S-30 GUARD RAIL
" " 9 " " " S8-11 BARRICADES, SIGNS & LIGHTS
" " 10-19 CROSS SECTIONS

STANDARD SHEET S-28 SUBMITTED TO THE CHIEF ENGINEER ON MAY 16, 1933.

STANDARD SHEET S-30 SUBMITTED TO THE CHIEF ENGINEER ON AUG. 15, 1933.

STATE OF VERMONT
STATE HIGHWAY DEPARTMENT

PLAN AND PROFILE OF PROPOSED STATE HIGHWAY

NATIONAL RECOVERY SECONDARY PROJECT

TOWN OF CORINTH

WAITS RIVER ROAD

RELOCATION OF HIGHWAY FROM 1289 FT. SOUTHEAST OF A CONCRETE BRIDGE OVER THE WAITS RIVER AT E. CORINTH, NORTHWESTERLY, 0.660 MI. TO 200 FT. SOUTHEAST OF HOUSE OF M.W. BOYCE.

LENGTH OF PROJECT 3,486.8 FT. = 0.660 MI.

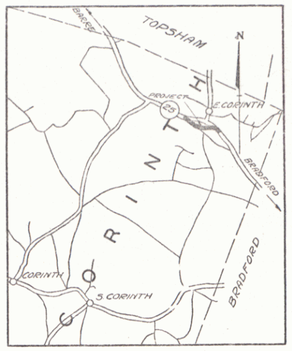

SCALE 1 IN. = 1 MI.

RECORD PLANS

RIGHT-OF-WAY DIVISION
TOWN FILE
PERPETUAL
~~Town of~~ U+25
(To Be Returned To R.O.W. Division)

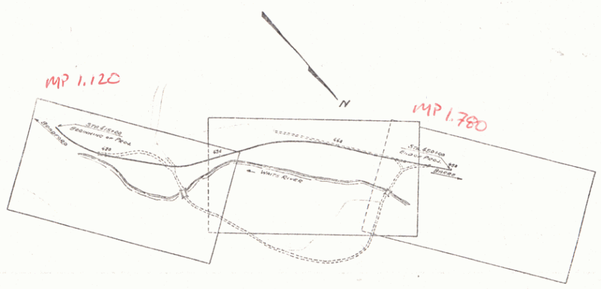

Pin: 00R307

APPROVED: October 28, 1933

COMMISSIONER OF HIGHWAYS

SUBMITTED BY ORDER OF THE STATE HIGHWAY BOARD

NOTE: ANY FURTHER INFORMATION CONCERNING FINAL QUANTITIES, AMOUNTS OR OTHER DETAILS RELATIVE TO THIS PROJECT MAY BE FOUND IN EITHER THE FIELD BOOKS OR THE ESTIMATE FILE.

RECOMMENDED
DISTRICT ENGINEER — BUREAU OF PUBLIC ROADS

RECOMMENDED FOR APPROVAL
CHIEF ENGINEER — BUREAU OF PUBLIC ROADS

APPROVED
DIRECTOR - BUREAU OF PUBLIC ROADS

CORRECT: Road Engineer

SERIES NRS NO. 149C FILED
SHEET 1 OF 19

SCALE
TITLE 1" = 500'
PLAN 1" = 50'
PROFILE { HOR. 1" = 50' VERT. 1" = 10'
CROSS SECTIONS 1" = 5'

THESE PLANS ARE SUBJECT TO SUCH REVISIONS AS MAY BE REQUIRED BY THE BUREAU OF PUBLIC ROADS OR THE COMMISSIONER OF HIGHWAYS.
CONSTRUCTION IS TO BE CARRIED ON IN ACCORDANCE WITH THE STANDARD ROAD AND BRIDGE SPECIFICATIONS OF 1930 WITH ALL SUBSEQUENT APPROVED REVISIONS AND SUCH SPECIFICATIONS AND SPECIAL PROVISIONS AS ARE SUBMITTED WITH THE PLANS.



PROJECT - CORINTH - NRS 149 C
STATE FORCE ACCOUNT
RECORD PLANS - FINAL ESTIMATE
YEARS CONSTRUCTED - 1934

CONVENTIONAL SIGNS

GROUND ELEVATION ..... DATUM — LINE
GRADE ELEVATION ..... DATUM — LINE

CURVE DATA

DEFLECTION ANGLE	Δ
DEGREE OF CURVE	D.
RADIUS OF CURVE	R.
TANGENT DISTANCE	T.
LENGTH OF CURVE	L.
EXTERNAL DISTANCE	E.
POINT OF INTERSECTION	P. I.
POINT OF CURVE	P. C.
POINT OF TANGENT	P. T.
POINT ON TANGENT	P.O.T.

1

DIST. # 7 PLANS