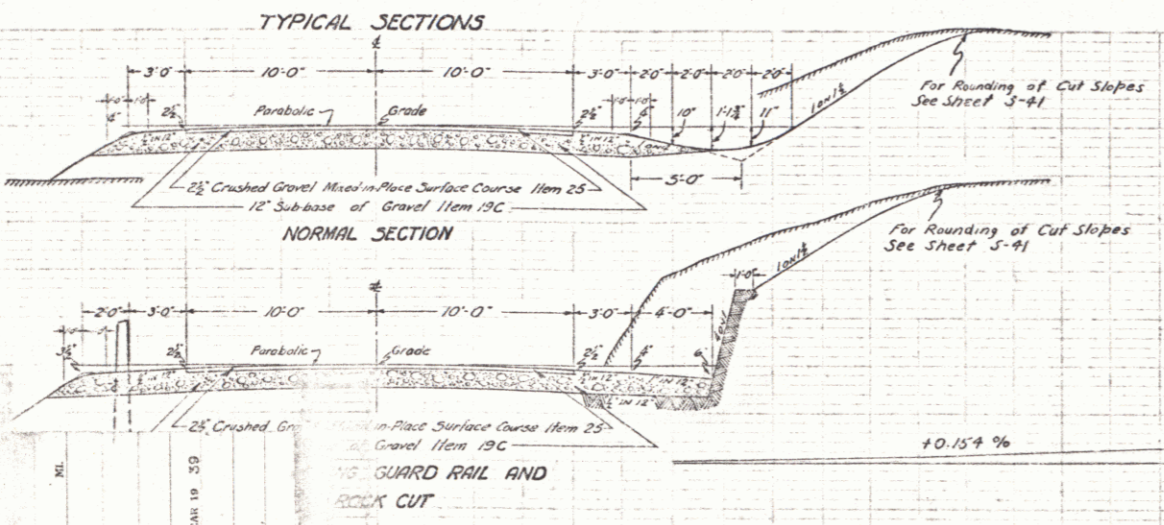
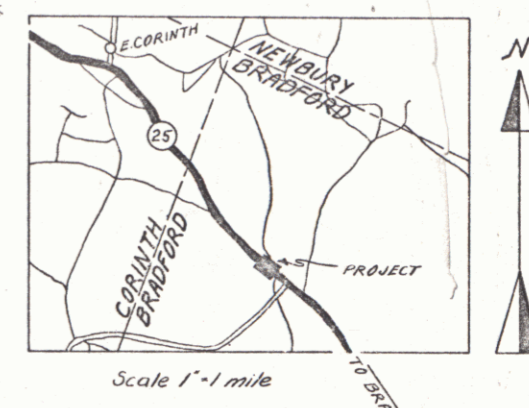
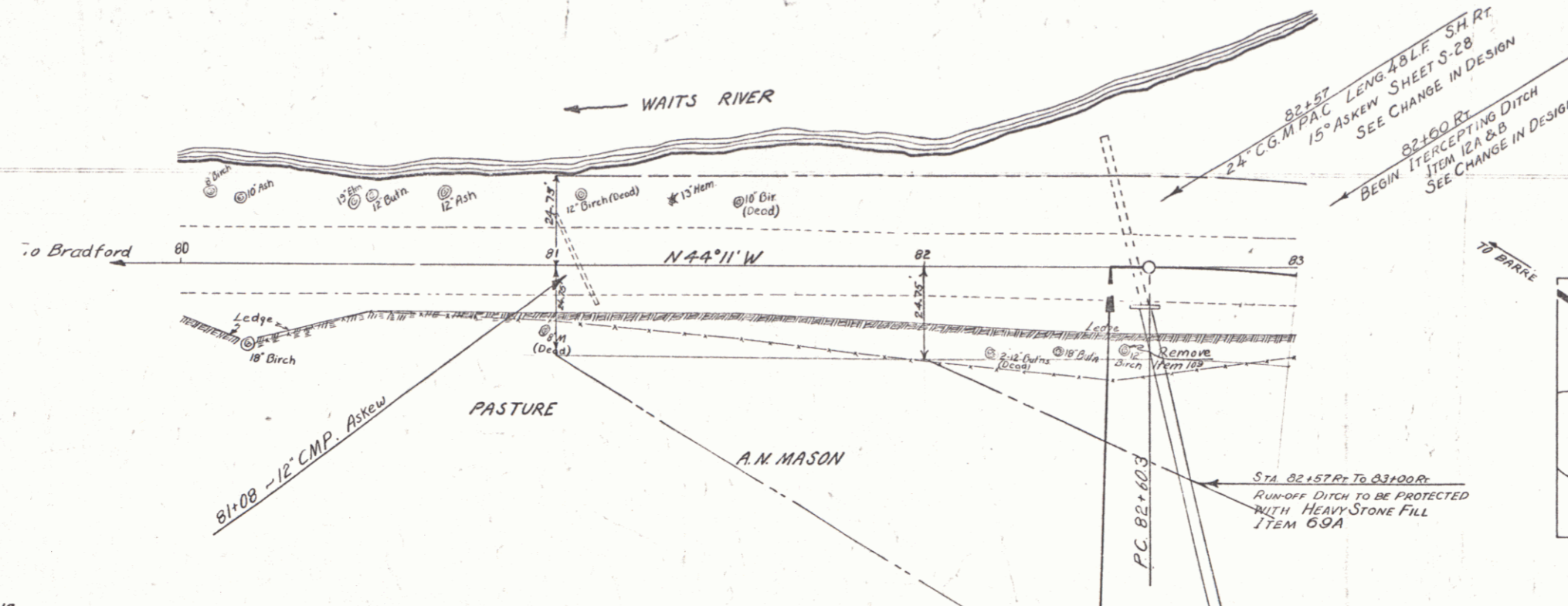


ITEM	QUANTITY	UNIT
10 SOLID ROCK EXCAVATION	1300	CY
10-1 COMMON EXCAVATION INCL BORROW	13500	CY
15 CHANNEL EXCAVATION	1000	CY
16 STRUCTURE EXCAVATION	237	CY
18 MAINTENANCE OF TRAFFIC	1	L.S.
19C SUB-BASE OF GRAVEL	2300	CY
22 GRAVEL SURFACE COURSE	125	CY
25 CRUSHED GRAVEL MIXED-IN-PLACE SURFACE COURSE	246	CY
30 REFINED TAR	5420	SQ. YDS.
41A CONCRETE CLASS A	185	CY
41B CONCRETE CLASS B	119	CY
42 REINFORCING STEEL	31330	LB.
43B STEEL SUPERSTRUCTURE (162.284')	1	L.S.
57 REMOVAL OF PRESENT SUPERSTRUCTURE	1	L.S.
65 TIMBER PILING	1340	L.F.
69A HEAVY STONE FILL	1840	CY
80A CABLE GUARD RAIL	1400	L.F.
80B ANCHORS FOR CABLE GUARD RAIL	4	EA.
109 CUTTING & REMOVING TREES	12	EA.

Note: The Excess Cut on this Project shall be used to widen the shoulders or flatten the slopes as directed by the engineer.

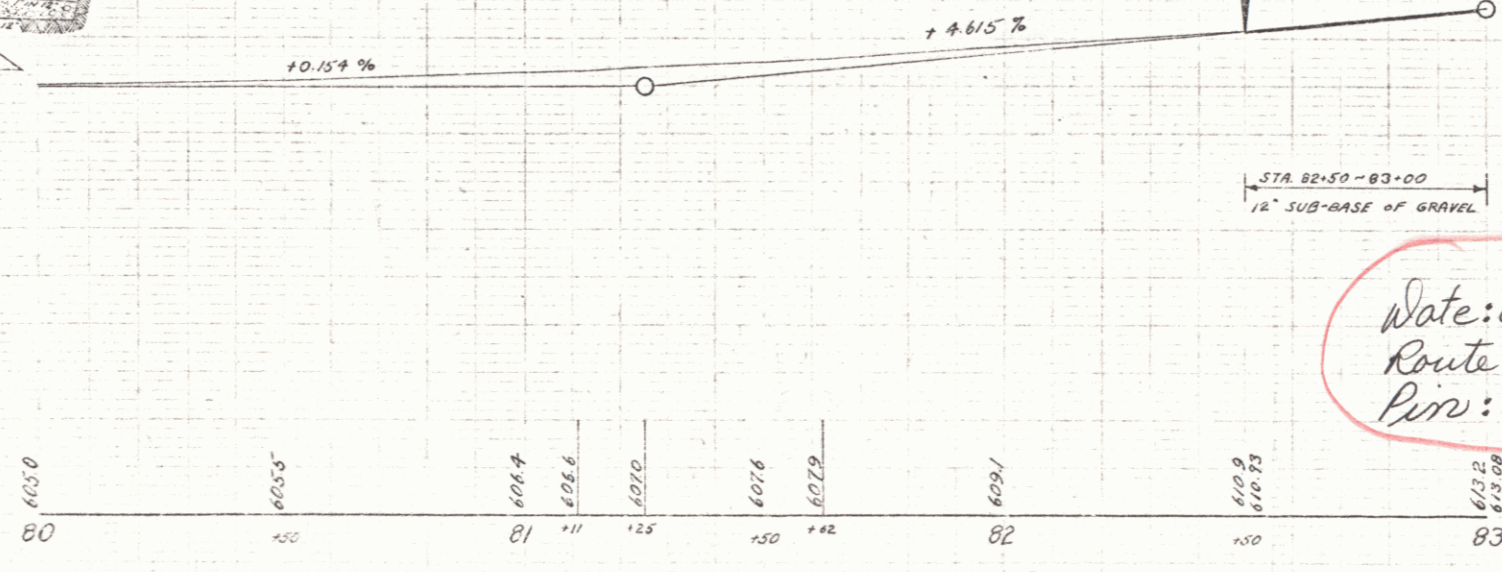
Note: The specification for Cutting and Removing Trees Item 109 shall be modified to include only such trees as measure twelve (12) inches or over in diameter, 30% diameter to be measured at a point two (2) feet above the ground line of the base of the tree.

1939 1 39
PWA DOC. NO. VT. 1020-2-F-B



- LIST OF SHEETS
- No. 1-5 PLAN & PROFILE
 - 5A BANKING & WIDENING TABLES
 - 6 DETAILS OF ABUTMENTS
 - 7 PIER
 - 8 STANDARD STRUCTURE SHEET S10 NO 24 USE 74 3/4" x 40" SHEW 50' VC CABLE RAIL S11 BARRICADES, SIGNS, & LIGHTS 50' 20' DETAILS, E.L. & GEN. NOTES 530 CABLE GUARD RAIL S41 ROUNDING OF SLOPES
 - 9
 - 10
 - 11
 - 12
 - 13
 - 14-39 CROSS-SECTIONS

RT	ANCH
64	1
488	1
552	4
148	
700	
1400	4



APPROVED: _____
DISTRICT HIGHWAY COMMISSIONER

CORRECT: *A. O. Sells*
BRIDGE ENGINEER

APPROVED: *H. C. ...*
COMMISSIONER OF HIGHWAYS

MP 6.069 - 6.391
RIGHT-OF-WAY DIVISION
TOWN FILE
PERPETUAL
Rte 25
(To Be Returned To R.O.W. Division)

Date: 01/01/1939
Route: VT 25
Pin: 00R305

BRADFORD
CRAFTS BRIDGE
ST. 143M
PWA DOC. NO. VT. 1020-2-F-B