FED. ROAD DIST. NO. | STATE | FED. AID PROJ. NO. | FISCAL YEAR | SHEET NO. | TOTAL SHEETS
VT. 84-E 1939 19 158

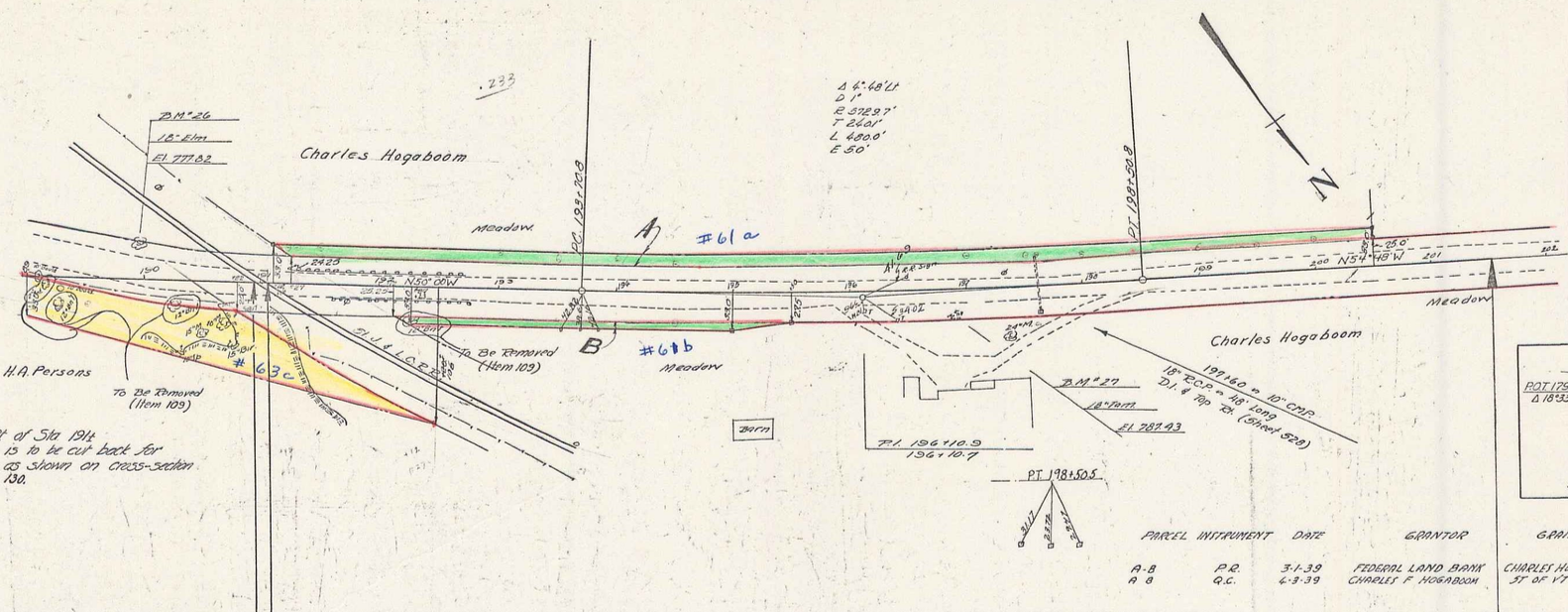

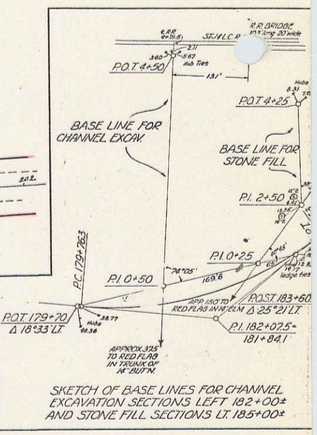

SKETCH OF BASE LINES FOR CHANNEL EXCAVATION SECTIONS LEFT 182+00± AND STONE FILL SECTIONS LT 185+00±

PARCEL	INSTRUMENT	DATE	GRANTOR	GRANTEE	RECORDED WOLCOTT BOOK	PAGE	DATE	REMARKS
A-B	P.R.	3-1-39	FEDERAL LAND BANK	CHARLES HOGABOOM	27	117-18	3-27-39	
A-B	Q.C.	4-3-39	CHARLES F. HOGABOOM	ST OF VT	24	211	4-7-39	1 CULVERT

Sta. 190+93.2 — Project Stops

Sta. 191+06.0 — Project Resumes

Sta. 201+53.1 — PROJECT F.A.P. 84-E STOPS

Sta. 98+50 — END OF PROJECT FAP 37 CONT. 1. BUILT IN 1922

Sta. 201+53.1 — BEGIN F.A. PROJECT 37 CONT. 2

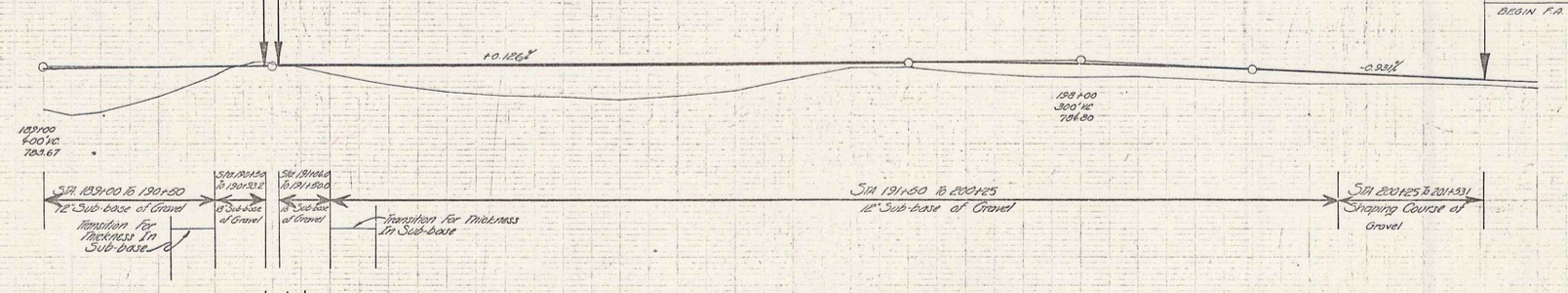

B.M.#26 SPIKE IN ROOT OF 18" ELM 29' LT STA. 189+94 EL. 777.82
B.M.#27 " " " 18" TAM 23' RT " 196+88 EL. 787.43

Hardwick-Wolcott Route 15
Series FAP No. 84-E
Sheet 19 of 158

20