

INDEX OF SHEETS

SHEET NO.	TITLE PAGE
1	TITLE PAGE
2	TYPICAL CROSS-SECTION OF IMPROVEMENT GRADING, DRAINAGE & BASE WITH GUARD RAIL & DOUBLE TRACK COAT OF REFINED TAR WITH 1/2" STONE SEAL. 10M 294
3	PLAN AND PROFILE
4	STANDARD STRUCTURE SHEET 3-30 GUARD RAIL
5	3-30A STD. UND. BOUNDARY MARKERS
6	3-40 BARRICADES SIGNS & LIGHTS
7-9	CROSS SECTION SHEETS

STANDARD STRUCTURE SHEETS APPROVED BY THE CHIEF ENGINEER  
5-30 AUGUST 15, 1934

STATE OF VERMONT  
STATE HIGHWAY DEPARTMENT

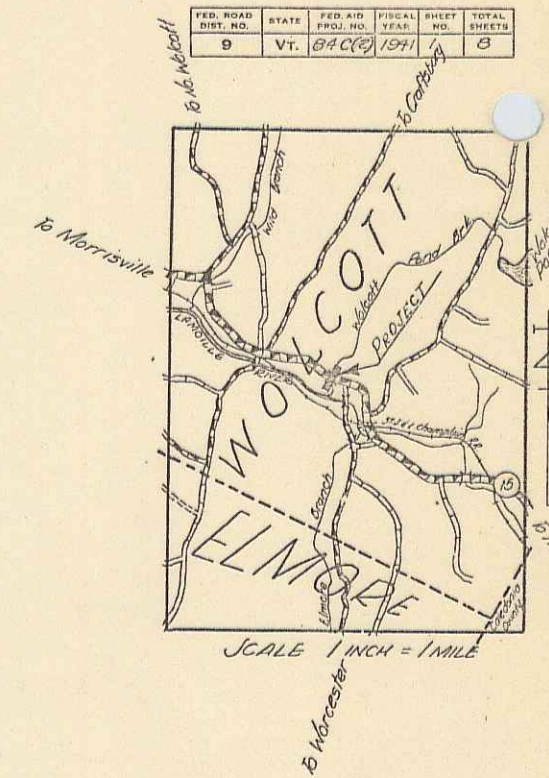
PLAN AND PROFILE OF PROPOSED  
STATE HIGHWAY

FEDERAL AID PROJECT

TOWN OF WOLCOTT Pin # 00R281  
Rte. VT 15

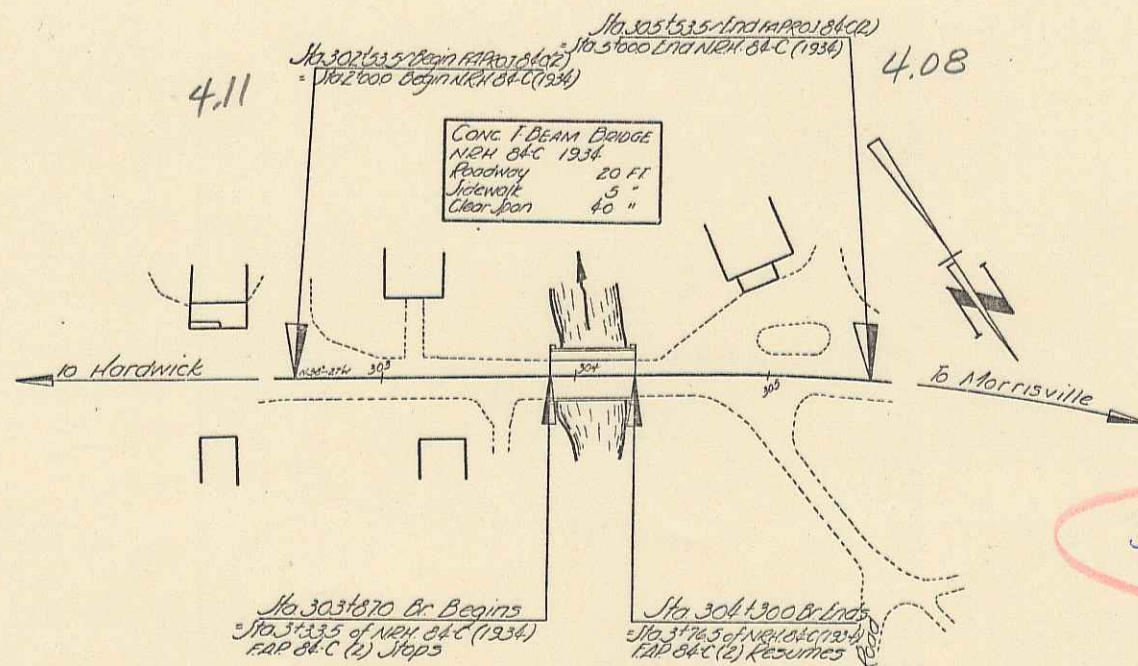
HARDWICK - MORRISVILLE ROAD

BEGINNING AT A POINT ON ROUTE 15, 0.58 MI.  
NORTH-WESTERLY FROM THE ST. JOHNSBURY &  
LAKE CHAMPLAIN RAILROAD UNDERPASS AND  
EXTENDING NORTH-WESTERLY 0.056 MILES.  
LENGTH OF PROJECT, 257.0 FT. = 0.048 MI.



RECORD PLANS  
By - G.A. Pierce

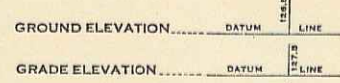
(To Be Returned to R.O.W. Division)  
of VT 15  
PERPETUAL  
TOWN FILE  
RIGHT-OF-WAY DIVISION  
MP 4.12



APPROVED: *[Signature]*  
COMMISSIONER OF HIGHWAYS  
SUBMITTED BY ORDER OF THE STATE HIGHWAY BOARD

Project No. FAP 84-C(2)

- COUNTY LINE
- TOWN LINE
- FENCE LINE
- STONE WALL
- UNFENCED PROPERTY
- GUARD RAIL
- TRAVELED WAY
- RAILROAD
- RETAINING WALL
- CENTER LINE
- SURVEY LINE
- CULVERT
- DROP INLET
- TROLLEY POLE
- POWER POLE
- TELEPHONE POLE
- TREES
- HEDGE



CURVE DATA

DEFLECTION ANGLE	Δ
DEGREE OF CURVE	D
RADIUS OF CURVE	R
TANGENT DISTANCE	T
LENGTH OF CURVE	L
EXTERNAL DISTANCE	E
POINT OF INTERSECTION	P. I.
POINT OF CURVE	P. C.
POINT OF TANGENT	P. T.
POINT ON TANGENT	P. O. T.

SCALES

TITLE	1" = 50 FT.
TYPICAL	1" = 2 "
PLAN	1" = 50 "
HORIZONTAL	1" = 50 "
PROFILE VERTICAL	1" = 10 "
CROSS SECTIONS	1" = 5 "

Record Plans  
Wolcott - FAP 84-C(1)  
Contractor - Lambert & George  
1944

THESE PLANS ARE SUBJECT TO SUCH REVISIONS AS MAY BE  
REQUIRED BY THE PUBLIC ROADS ADMINISTRATION OR THE  
COMMISSIONER OF HIGHWAYS.  
CONSTRUCTION IS TO BE CARRIED ON IN ACCORDANCE WITH  
THE PLANS AND THE STANDARD ROAD AND BRIDGE SPECIFICATIONS  
OF 1936, AS APPROVED DECEMBER 28TH, 1936 BY THE PUBLIC  
ROADS ADMINISTRATION, INCLUDING ALL SUBSEQUENT APPROVED  
REVISIONS AND SUCH REVISED SPECIFICATIONS AND SPECIAL  
PROVISIONS AS ARE SUBMITTED WITH THE PLANS.

RECOMMENDED FOR APPROVAL

DISTRICT ENGINEER  
PUBLIC ROADS ADMINISTRATION  
FEDERAL WORKS AGENCY

APPROVED

COMMISSIONER  
PUBLIC ROADS ADMINISTRATION  
FEDERAL WORKS AGENCY

APPROVED: *[Signature]* 1944  
ROAD ENGINEER

APPROVED: *[Signature]* 1944  
DISTRICT HIGHWAY COMMISSIONER

SERIES FAP No. 84-C(2) FILED  
SHEET 1 OF 6

