

INDEX OF SHEETS

SHEET NO.	1	TITLE PAGE
"	2	TYPICAL CROSS-SECTION OF IMPROVEMENT (2 1/2" Crashed Stone Mixed-in-Place Surface Course with Cutback Asphalt & Prime Coat of Refined Tar. Items 27, 30 & 31)
"	3	BANKING AND WIDENING TABLES
"	4-5	PLAN AND PROFILE
"	6	BARRICADES, SIGNS, & LIGHTS. S-40

FED. ROAD DIST. NO.	STATE	FED. AID PROJ. NO.	FISCAL YEAR	SHEET NO.	TOTAL SHEETS
9	Vt.	6712	1934	1	6

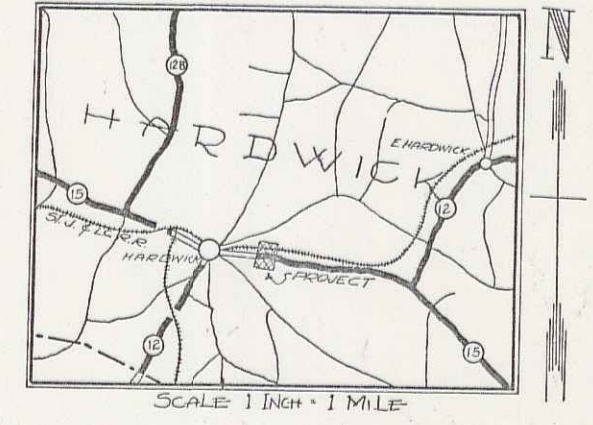
STATE OF VERMONT  
 STATE HIGHWAY DEPARTMENT  
 PLAN AND PROFILE OF PROPOSED  
 STATE HIGHWAY  
 FEDERAL AID PROJECT

TOWN OF HARDWICK *Pin # COR 261*

HARDWICK-ST. JOHNSBURY ROAD

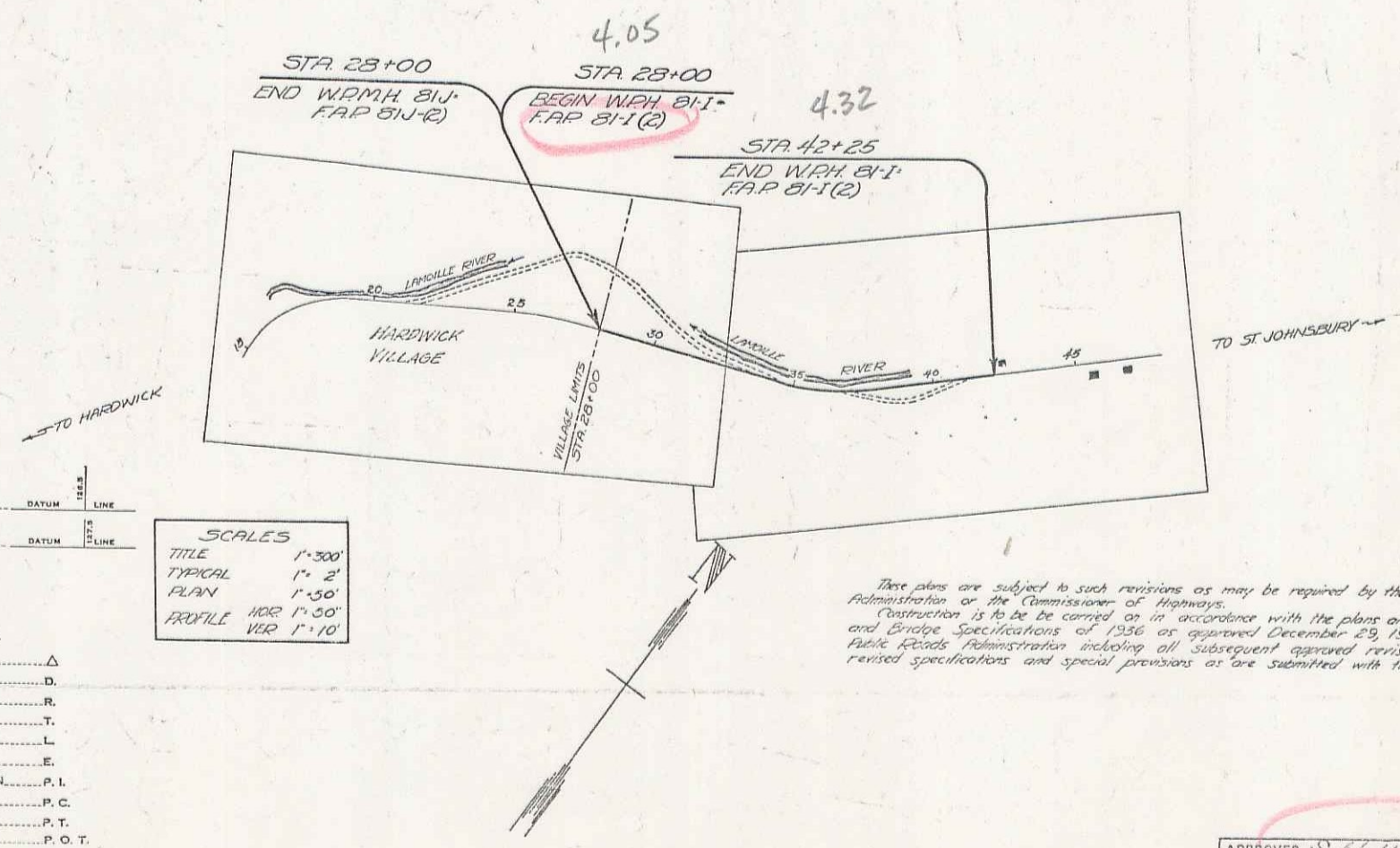
BEGINNING AT HARDWICK VILLAGE LIMITS AND EXTENDING  
 EASTERLY 0.269 MILES.

LENGTH OF PROJECT 1423.6 FT. = 0.269 MILES

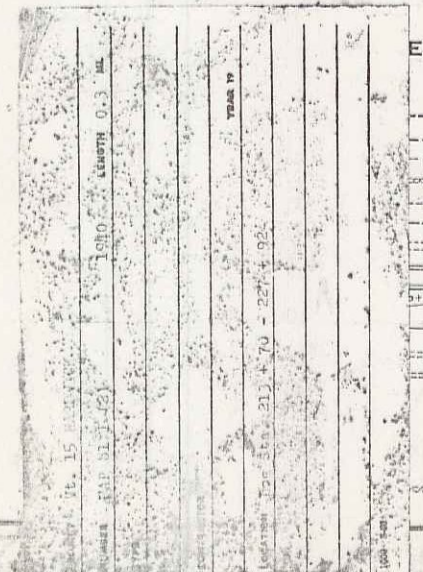


RIGHT-OF-WAY DIVISION  
 TOWN FILE  
 PERPETUAL  
*of*  
 Town of Vt-15  
 (To Be Returned To R.O.W. Division)

APPROVED: *Sept. 16, 1934*  
*H.E. Sargent*  
 COMMISSIONER OF HIGHWAYS  
 SUBMITTED BY ORDER OF THE STATE HIGHWAY BOARD



*These plans are subject to such revisions as may be required by the Public Roads Administration or the Commissioner of Highways. Construction is to be carried on in accordance with the plans and Standard Road and Bridge Specifications of 1936 as approved December 25, 1936 by the Public Roads Administration including all subsequent approved revisions and such revised specifications and special provisions as are submitted with the plans.*



CONVENTIONAL SIGNS

GROUND ELEVATION	DATUM	LINE
GRADE ELEVATION	DATUM	LINE

CURVE DATA

DEFLECTION ANGLE	Δ
DEGREE OF CURVE	D
RADIUS OF CURVE	R
TANGENT DISTANCE	T
LENGTH OF CURVE	L
EXTERNAL DISTANCE	E
POINT OF INTERSECTION	P. I.
POINT OF CURVE	P. C.
POINT OF TANGENT	P. T.
POINT ON TANGENT	P. O. T.

SCALES

TITLE	1" = 300'
TYPICAL	1" = 2'
PLAN	1" = 50'
PROFILE	1" = 10'

APPROVED *Sept 11, 1934*  
 DISTRICT HIGHWAY COMMISSIONER  
 APPROVED *Sept 12, 1934*  
 ROAD ENGINEER  
 SERIES FAP NO. 8120 FILED  
 SHEET 1 OF 6

015-91



PARCEL	KIND OF INSTRUMENT	DATE OF INSTRUMENT	GRANTOR	GRANTEE	RECORDED	REMARKS
844' GA 3	W.D.	11-23-35	W.E. MERRILL	ST. OF VT.	52	52-3-4 11-23-35 CIV. ST. 40+100

