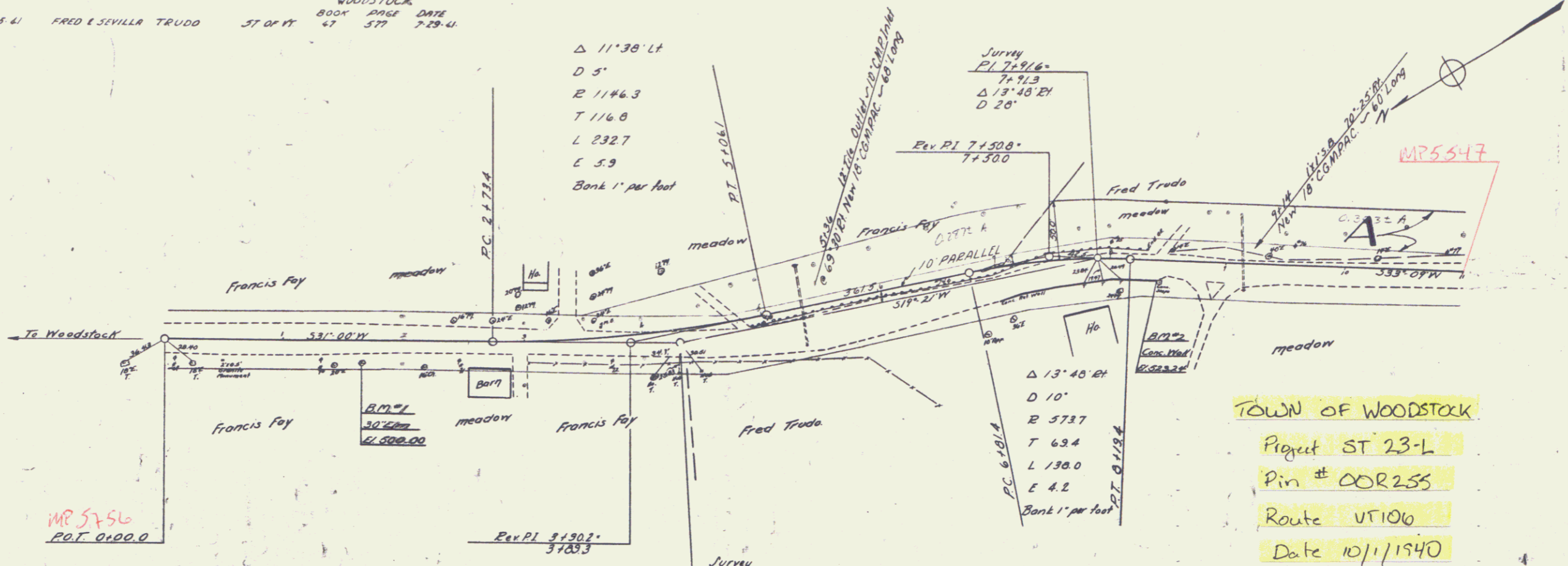
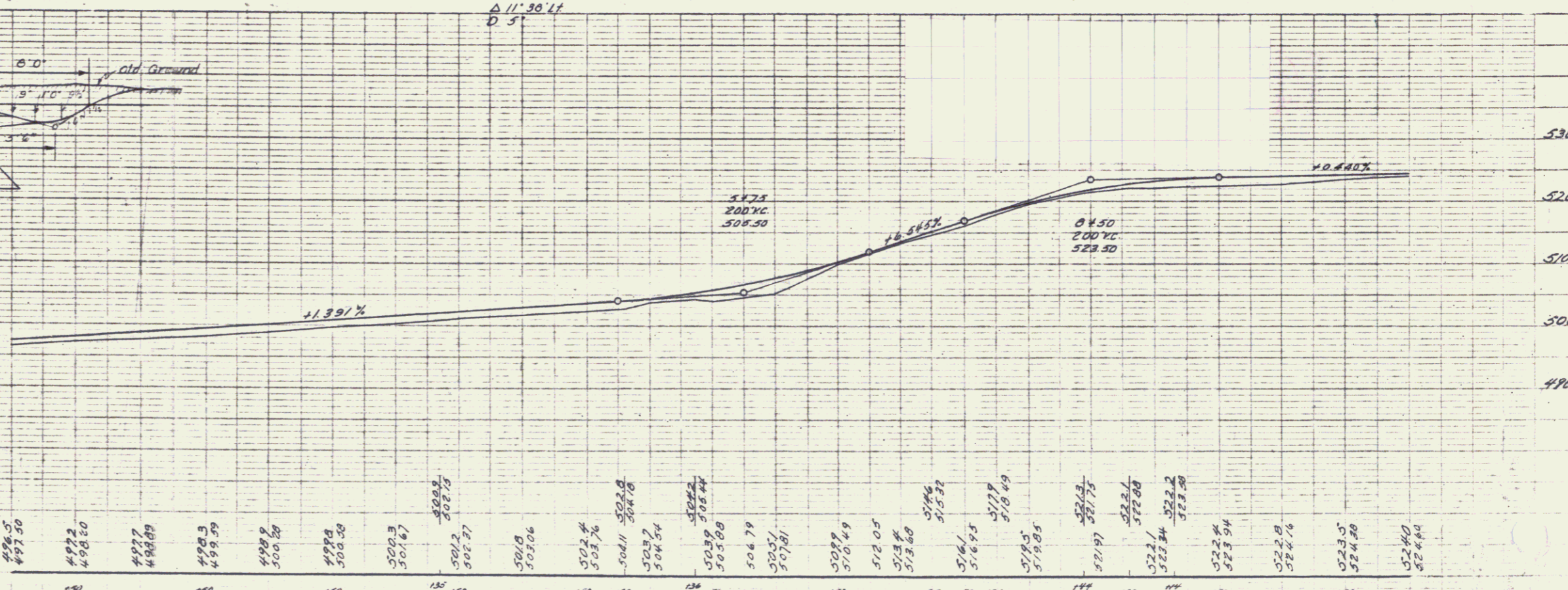

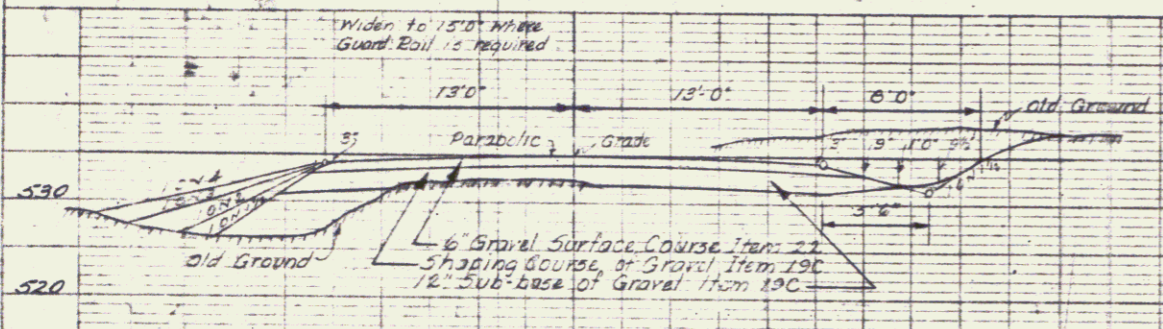


RECORD INSTRUMENT DATE GRANTOR GRANTEE RECORDED REMARKS  
 WOOD 7-15-41 FRED & SYLLA TRUDD ST 23-L WOODSTOCK  
 BOOK PAGE DATE  
 47 577 7-29-41



340
135 2.0
130 3.0
440 4.5
150 6.5
180 7.5
510 9.0
726 10.0
150 10.0
6 10.0
150 10.0
7 9.5
125 8.5
150 6.0
175 3.0
510 0.5
440 0

TOWN OF WOODSTOCK  
 Project ST 23-L  
 Pin # 00R255  
 Route VT100  
 Date 10/1/1940



0 BM #1 5.17 30' Elm 14' Rt Sta 1+26 Elev 500.00  
 BM #2 Spot on Conc Rt Wall 17.4' Rt Sta 0+42 Elev 523.24  
 11 WOODSTOCK HEDENSBG BOOK ROAD SHEET 1