

STATE OF VERMONT
DEPARTMENT OF HIGHWAYS
PROPOSED IMPROVEMENT

TOWN OF GEORGIA
COUNTY OF FRANKLIN
U.S. ROUTE 7 AND VERMONT 104-A
BURLINGTON-ST. ALBANS ROAD
R.O.W. PLANS


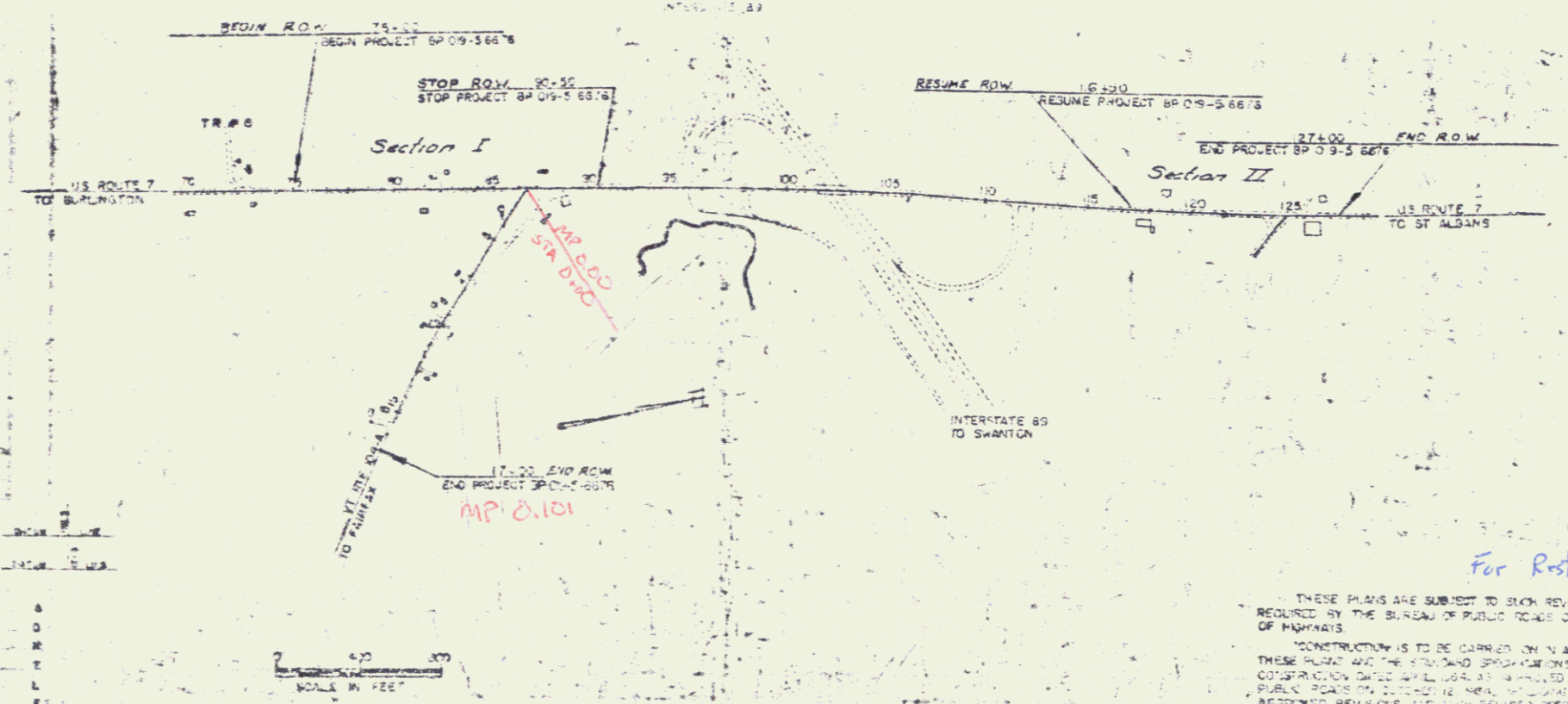

BP 019-5 6676

BEGINNING AT A POINT 0.892 MILE NORTH OF THE MILTON-GEORGIA TOWN LINE AND EXTENDING NORTHERLY 0.945 MILES EXCLUDING A CENTER SECTION OF 0.502 MILE

BEGINNING AT THE JUNCTION WITH U.S. ROUTE 7, NORTH OF THE MILTON-GEORGIA TOWN LINE AND EXTENDING EASTERLY 0.284 MILE

LENGTH OF CONTRACT 4051.75 FEET 0.767 MILE

*10/12/66
checklist of plans*



GROUND ELEVATION	SCALE	FEET
1	1/4"	10
2	1/8"	20
3	1/16"	40
4	1/32"	80
5	1/64"	160
6	1/128"	320
7	1/256"	640
8	1/512"	1280
9	1/1024"	2560
10	1/2048"	5120
11	1/4096"	10240
12	1/8192"	20480
13	1/16384"	40960
14	1/32768"	81920
15	1/65536"	163840
16	1/131072"	327680
17	1/262144"	655360
18	1/524288"	1310720
19	1/1048576"	2621440
20	1/2097152"	5242880
21	1/4194304"	10485760
22	1/8388608"	20971520
23	1/16777216"	41943040
24	1/33554432"	83886080
25	1/67108864"	167772160
26	1/134217728"	335544320
27	1/268435456"	671088640
28	1/536870912"	1342177280
29	1/1073741824"	2684354560
30	1/2147483648"	5368709120
31	1/4294967296"	10737418240
32	1/8589934592"	21474836480
33	1/17179869184"	42949672960
34	1/34359738368"	85899345920
35	1/68719476736"	171798691840
36	1/137438953472"	343597383680
37	1/274877906944"	687194767360
38	1/549755813888"	1374389534720
39	1/1099511627776"	2748779069440
40	1/2199023255552"	5497558138880
41	1/4398046511104"	10995116277760
42	1/8796093022208"	21990232555520
43	1/17592186044416"	43980465111040
44	1/35184372088832"	87960930222080
45	1/70368744177664"	175921860444160
46	1/140737488355328"	351843720888320
47	1/281474976710656"	703687441776640
48	1/562949953421312"	1407374883553280
49	1/1125899906842624"	2814749767106560
50	1/2251799813685248"	5629499534213120
51	1/4503599627370496"	11258999068426240
52	1/9007199254740992"	22517998136852480
53	1/18014398509481984"	45035996273704960
54	1/36028797018963968"	90071992547409920
55	1/72057594037927936"	180143985094819840
56	1/144115188075855872"	360287970189639680
57	1/288230376151711744"	720575940379279360
58	1/576460752303423488"	1441151880758558720
59	1/1152921504606846976"	2882303761517117440
60	1/2305843009213693952"	5764607523034234880
61	1/4611686018427387904"	11529215046068469760
62	1/9223372036854775808"	23058430092136939520
63	1/18446744073709551616"	46116860184273879040
64	1/36893488147419103232"	92233720368547758080
65	1/73786976294838206464"	184467440737095516160
66	1/147573952589676412928"	368934881474191032320
67	1/295147905179352825856"	737869762948382064640
68	1/590295810358705651712"	1475739525896764129280
69	1/1180591620717411303424"	2951479051793528258560
70	1/2361183241434822606848"	5902958103587056517120
71	1/4722366482869645213696"	11805916207174113034240
72	1/9444732965739290427392"	23611832414348226068480
73	1/18889465931478580854784"	47223664828696452136960
74	1/37778931862957161709568"	94447329657392904273920
75	1/75557863725914323419136"	188894659314785808547840
76	1/151115727451828646838272"	377789318629571617095680
77	1/302231454903657293676544"	755578637259143234191360
78	1/604462909807314587353088"	1511157274518286468382720
79	1/1208925819614629174706176"	3022314549036572936765440
80	1/2417851639229258349412352"	6044629098073145873530880
81	1/4835703278458516698824704"	12089258196146291747061760
82	1/9671406556917033397649408"	24178516392292583494123520
83	1/19342813113834066795298816"	48357032784585166988247040
84	1/38685626227668133590597632"	96714065569170333976494080
85	1/77371252455336267181195264"	193428131138340667952988160
86	1/154742504910672534362390528"	386856262276681335905976320
87	1/309485009821345068724781056"	773712524553362671811952640
88	1/618970019642690137449562112"	1547425049106725343623905280
89	1/1237940039285380274899124224"	3094850098213450687247810560
90	1/2475880078570760549798248448"	6189700196426901374495621120
91	1/4951760157141521099596488896"	12379400392853802748991242240
92	1/9903520314283042199192977792"	24758800785707605497982484480
93	1/19807040628566084398385955584"	49517601571415210995964888960
94	1/39614081257132168796771911168"	99035203142830421991929777920
95	1/79228162514264337593543822336"	198070406285660843983859555840
96	1/158456325028528675187087644672"	396140812571321687967719111680
97	1/316912650057057350374175289344"	792281625142643375935438223360
98	1/633825300114114700748350578688"	1584563250285286751870876446720
99	1/12676506002282294014967011573772"	3169126500570573503741752893440
100	1/2535301200456458802993402314744"	6338253001141147007483505786880

RIGHT-OF-WAY DIVISION
TOWN FILE
PERMANENT
Route - Vermont #104A
Town of - Georgia
(To Be Returned To R.O.W. Division)
M.P. 0.000 - 0.101
For Rest of Project see Route #7

THESE PLANS ARE SUBJECT TO SUCH REVISIONS AS MAY BE REQUIRED BY THE BUREAU OF PUBLIC WORKS OR THE COMMISSIONER OF HIGHWAYS.
CONSTRUCTION IS TO BE CARRIED ON IN ACCORDANCE WITH THESE PLANS AND THE STANDARD SPECIFICATIONS FOR HIGHWAY AND BRIDGE CONSTRUCTION WHICH WILL BE AS SUPPLIED BY THE BUREAU OF PUBLIC WORKS IN CONNECTION WITH THE CONTRACT. ANY NECESSARY APPROVED REVISIONS AND SUCH REVISED SPECIFICATIONS AND SPECIAL PROVISIONS AS MAY BE REQUIRED SHALL BE THE RESPONSIBILITY OF THE CONTRACTOR.

DEPARTMENT OF CONSTRUCTION
BUREAU OF PUBLIC WORKS
Pin # 00R222
Date 7/8/1966
PROJECT BP 019-5-7105
SHEET 1 OF 12 SHEETS

APPROVED DATE 7/8/66	APPROVED DATE	APPROVED DATE	APPROVED DATE	APPROVED DATE	APPROVED DATE
----------------------	---------------	---------------	---------------	---------------	---------------