

INDEX OF SHEETS

1	TITLE PAGE
2	DRAINAGE & ITEM QUANTITY SHEET
3	EARTHWORK & SUMMARY SHEET
4-5	R.O.W. DETAIL SHEETS
6	PLAN, PROFILE, & TYPICAL SECTION
7	A-61 SOLID ROCK EXCAVATION 8/7/67 (R)
8	B-1 BANKING TABLES 7/17/67 (R)
9	B-5 TYPICAL SLOPE GRADING 3/10/65
10	B-6 MUCK EXCAVATION 3/10/65
11	B-10 EMBANKMENT ON A SLOPE 3/10/65
12	B-11 METHODS OF STABILIZATION 3/10/65
13	D-2 CEMENT RUBBLE MASONRY 7/25/67 (R)
14	E-33 BRIDGE CONSTRUCTION APPROACH SIGNS 1/6/67
15	E-36 ROAD CONSTRUCTION SIGNS BETTERMENT PROJECTS 1/24/68
16	G-1 HEAVY DUTY STEEL BEAM GUARD RAIL WITH STEEL POSTS (WITH HEAVY TYPE POSTS)
17	G-4 WOOD B STEEL MARKER POSTS 12/30/65 (R)
18	BLANK
19	BLANK
20-29	BRIDGE DETAIL SHEETS
30	BLANK
31	BLANK
32	BLANK
33	BLANK
34	BLANK
35	SCB-D1-67
36	SCB-D2-67
37	SCB-D4-67
38	SCB-D7-67
39	SCB-D8-67
40	SCB-D9-67
41	BLANK
42-48	MAINLINE SECTIONS
49-53	CHANNEL SECTIONS

STATE OF VERMONT
DEPARTMENT OF HIGHWAYS

PROPOSED IMPROVEMENT

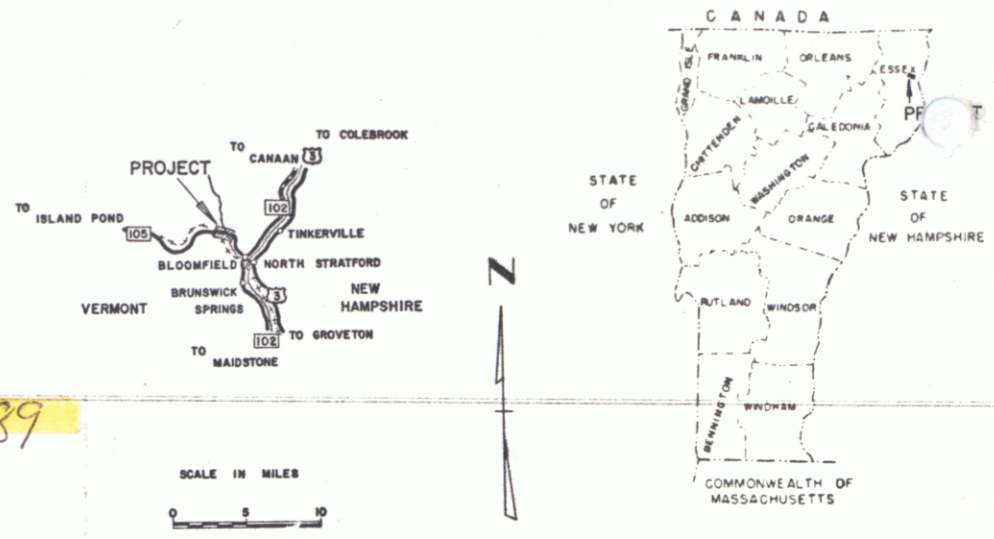
TOWN OF BLOOMFIELD
COUNTY OF ESSEX
VT. ROUTE 105
BLOOMFIELD-ISLAND POND ROAD

Pin# 00R189

BEGINNING AT A POINT 2.376 MILES WESTERLY OF THE VERMONT - NEW HAMPSHIRE STATE LINE AND EXTENDING WESTERLY 0.256 MILE.

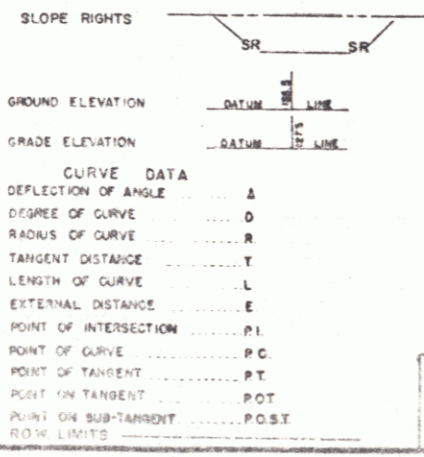

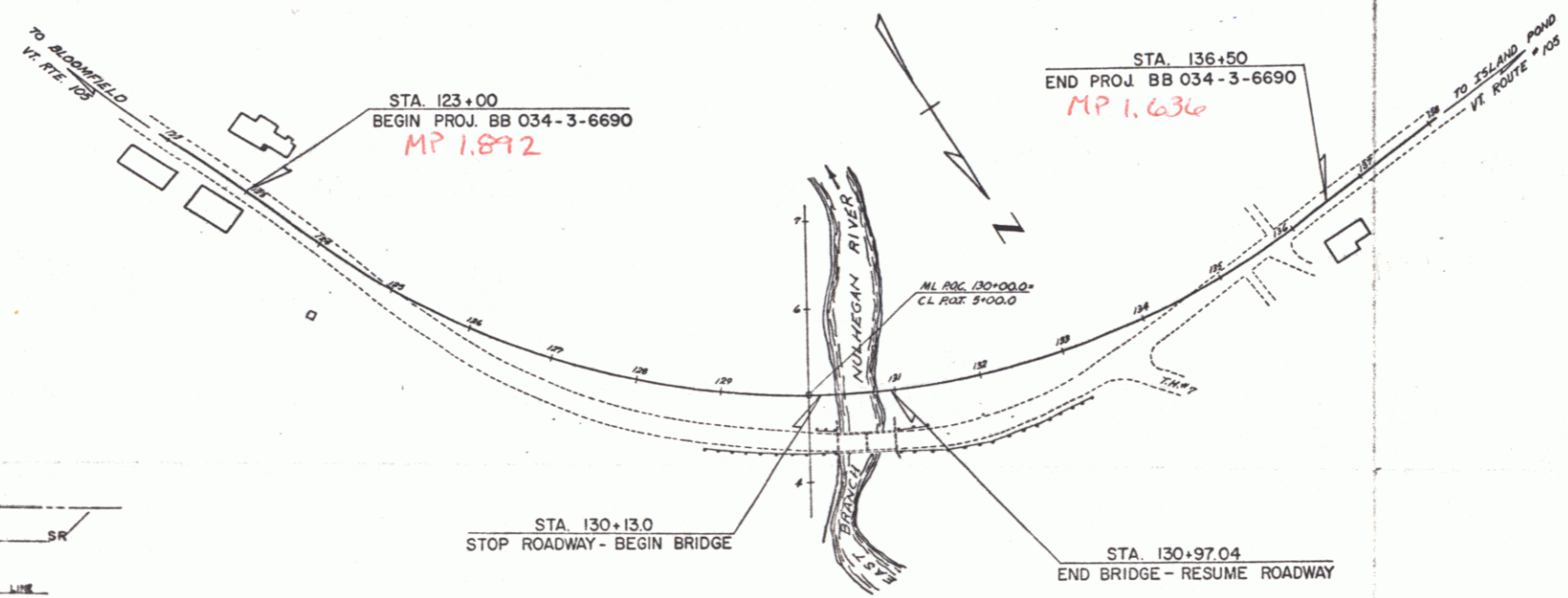
LENGTH OF ROADWAY 1265.96 FEET = 0.240 MILE.
LENGTH OF BRIDGE 84.04 FEET = 0.016 MILE.
LENGTH OF PROJECT 1350.00 FEET = 0.256 MILE.

ADT 1966	560
ADT 1968	598
ADT 1988	925
DHV 1988	125
D	32%
T	4%
V	50 MPH.

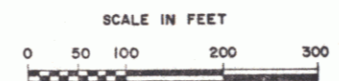


BLOOMFIELD
PROJECT BB 034-3-6690
COMPOSITE WIDE FLANGE BEAM BRIDGE
CONTRACTOR Blow & Co., Inc.
LOCATION Beginning at a point 2.376 mi. westerly of the Vermont-New Hampshire State Line
2.07 EXTENDING WESTERLY 0.256 mi.

PROJECT NAME & NUMBER
BLOOMFIELD 034-3-6690
RECORD PLANS A.A.Piché
MATERIALS
CONCRETE CL. A&B LAMARCHE SAN GRADU Co.
STRUCTURAL STEEL VERMONT STRUCTURAL STEEL CO.
REINFORCING STEEL Bethlehem Steel Co. (Long, N.Y.)



FOR RIGHT OF WAY DETAILS, SEE RIGHT OF WAY PLANS FOR THIS PROJECT.



THESE PLANS ARE SUBJECT TO SUCH REVISIONS AS MAY BE REQUIRED BY THE BUREAU OF PUBLIC ROADS OR THE COMMISSIONER OF HIGHWAYS.

CONSTRUCTION IS TO BE CARRIED ON IN ACCORDANCE WITH THESE PLANS AND THE STANDARD SPECIFICATIONS FOR HIGHWAY AND BRIDGE CONSTRUCTION DATED APRIL, 1964, AS APPROVED BY THE BUREAU OF PUBLIC ROADS ON OCTOBER 12, 1964, INCLUDING ALL SUBSEQUENT APPROVED REVISIONS AND SUCH REVISED SPECIFICATIONS AND SPECIAL PROVISIONS AS ARE INCORPORATED IN THESE PLANS.

APPROVED *[Signature]* ROW DIRECTOR DATE 5-29-68
APPROVED *[Signature]* DISTRICT ENGINEER DATE 28 May, 1968
APPROVED *[Signature]* CONSULTING ENGINEER DATE 27 May 1968
APPROVED *[Signature]* SURVEYOR DATE 3/29/68
APPROVED *[Signature]* DATE 6/3/68
APPROVED *[Signature]* DATE 6/3/68
APPROVED *[Signature]* DATE 6/3/68

DEPARTMENT OF COMMERCE
BUREAU OF PUBLIC ROADS

APPROVED _____ DATE _____

DIVISION ENGINEER _____ DATE _____

PROJECT BB No. 034-3-6690

SHEET 1 OF 53 SHEETS

STATE OF VERMONT
DEPARTMENT OF HIGHWAYS
RIGHT-OF-WAY PLANS
DETAIL SHEET
OF

TABLE OF PROJECT PROPERTY ACQUISITION

TABLE OF REVISIONS

PARCEL NO.	GRANTOR	SHEET NO.	BEGINNING STATION	ENDING STATION	TAKING	REM.	RIGHTS	TITLE TAKEN	DATE	TOWN OR CITY RECORDED	BK.	PG.	REMARKS
1	TOWN OF BLOOMFIELD LESSOR NORCOTT, KENDALL S. & MARGARET M. AND BARTLETT, MILDRED S. LESSEES:	3	123+00 123+20 LT. 124+00 LT. 126+95 LT. 130+27 RT.	138+83 124+07 RT. 130+83 RT.	0.9A±		DITCHING & DRAINAGE (?) DRAINAGE (?) CHANNEL (P) 0.10±						WATER PIPELINE
2.	LAKIN, CALVIN W. & MARY J.	3	130+82 134+20 LT. 133+70 RT. 133+75 RT. 135+30 RT. 135+80 LT.	136+50	0.6A±		DRAINAGE (?) CULVERT (P) DRIVE (T) DRIVE (T) FIELD DRIVE (T)						SIGN- NORTHERN COMFORT MOTEL STA. 134+25 LT.
3.	CARON, JOSEPH H. & FRANCES M.	3	135+80 RT.				DRIVE (T)						

REVISION NO.	SHEET NO.	DESCRIPTION OF REVISION	DATE	MADE BY	APPROVED BY

MADE BY: R. Shaw DATE: 5/29/68
CHECKED BY: R. Gaudreau DATE: 5-27-68

PRESENT R.O.W.

--- TAKING WITHOUT ACCESS
--- P --- TAKING WITHOUT ACCESS ALONG PROPERTY LINES
--- TAKING WITH ACCESS
(P) PERMANENT EASEMENT
(T) TEMPORARY EASEMENT

LEGEND
--- SR --- SR --- SLOPE RIGHTS
--- P --- P --- PROPERTY LINE
--- Δ --- Δ --- TOP OF CUT
--- O --- O --- TOE OF SLOPE

APPROVED Thomas C. Bernatchez DATE 5-27-68
CHIEF OF ACQUISITION
APPROVED G. M. Lane DATE 5-27-68
ENGINEER
APPROVED S. K. Jenkins DATE 5-28-68
R.O.W. DIRECTOR

PROJECT BLOOMFIELD--BB 034-3-6690
NO. _____
SHEET 4 OF 53

POOR ORIGINAL COPY

