

INDEX OF SHEETS

SHEET NO.	1	TITLE PAGE
2	TYPICAL CROSS-SECTION OF IMPROVEMENT	GRADING, DRAINAGE, BASE, GUARD RAIL & DOUBLE TACK COAT OF REFINED TAR
3	BANKING AND WIDENING TABLES	
4	PLAN AND PROFILE STA. 181+28.2 - 185+90.0	
5	STANDARD STRUCTURE SHEET	S 30
6	"	S 30A
7	"	S 40
8	"	S 41
9-10	CROSS SECTIONS	

Standard Structure Sheets Approved
By The Chief Engineer:
5-30 August 13, 1934.

**STATE OF VERMONT
STATE HIGHWAY DEPARTMENT**

**PLAN AND PROFILE OF PROPOSED
STATE HIGHWAY**

FEDERAL AID PROJECT

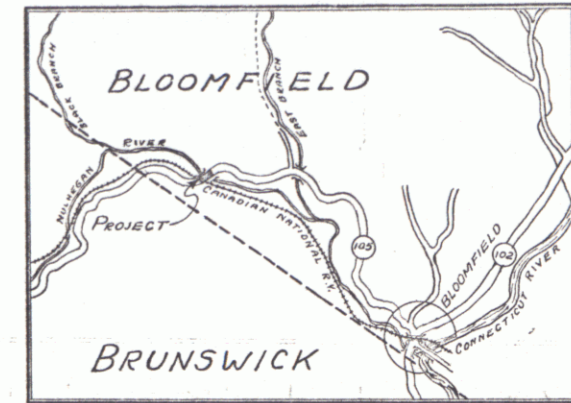
TOWN OF BLOOMFIELD Pin# 00R186

BLOOMFIELD-ISLAND POND ROAD

BEGINNING AT A POINT 3.423 MI. ON ROUTE 105
FROM THE INTERSECTION OF ROUTES 102 & 105 IN
BLOOMFIELD VILLAGE, & EXTENDING WESTERLY
0.087 MILES. LENGTH OF PROJECT, 387.8 FT. = 0.073 MI.


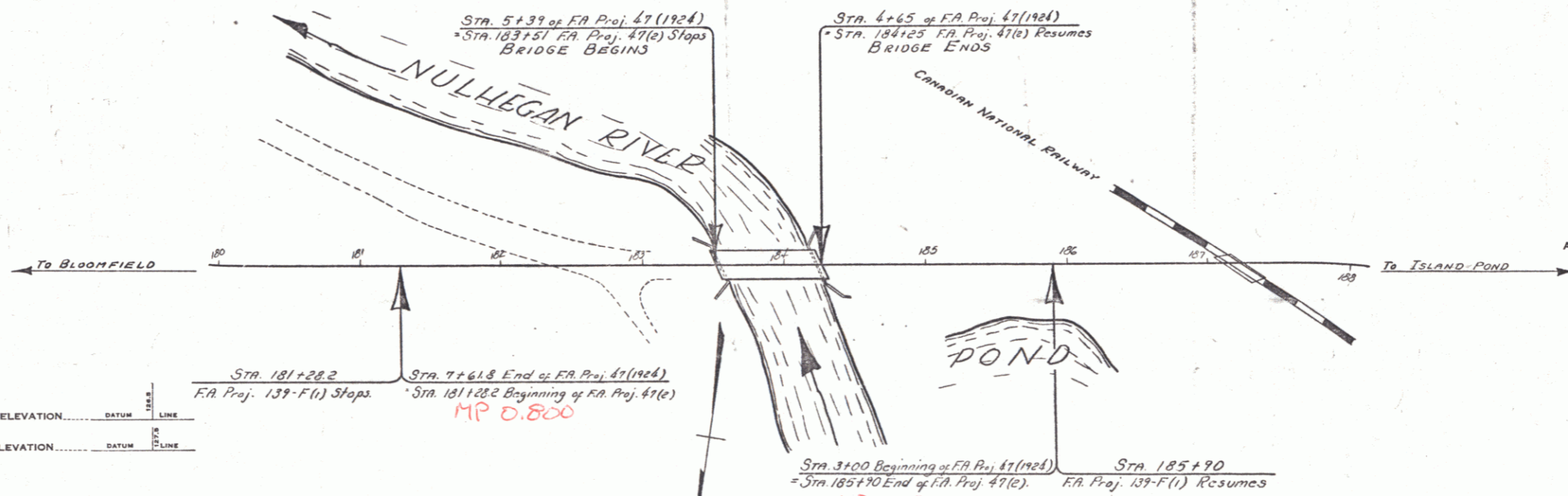
Project No. FAP 47(a)

FED. ROAD DIST. NO.	STATE	FED. AID PROJ. NO.	FISCAL YEAR	SHEET NO.	TOTAL SHEETS
9	VT.	47(a)	1941	1	10



(To Be Returned To R.O.W. Division)
Form of U-105
PERPETUAL
TOWN FILE
RIGHT-OF-WAY DIVISION
MP 0.75
B-#96

RECORD PLANS
BY A.C. BIRNIE 6-1-42



GROUND ELEVATION..... DATUM..... LINE.....

GRADE ELEVATION..... DATUM..... LINE.....

CURVE DATA

DEFLECTION ANGLE.....	Δ
DEGREE OF CURVE.....	D
RADIUS OF CURVE.....	R
TANGENT DISTANCE.....	T
LENGTH OF CURVE.....	L
EXTERNAL DISTANCE.....	E
POINT OF INTERSECTION.....	P. I.
POINT OF CURVE.....	P. C.
POINT OF TANGENT.....	P. T.
POINT ON TANGENT.....	P. O. T.

SCALES

TITLE	1" = 50 ft
TYPICAL	1" = 2 ft
PLAN	1" = 50 ft
PROFILE HORIZONTAL	1" = 50 ft
PROFILE VERTICAL	1" = 10 ft
CROSS SECTIONS	1" = 5 ft

THESE PLANS ARE SUBJECT TO SUCH REVISIONS AS MAY BE REQUIRED BY THE PUBLIC ROADS ADMINISTRATION OR THE COMMISSIONER OF HIGHWAYS.

CONSTRUCTION IS TO BE CARRIED ON IN ACCORDANCE WITH THE PLANS AND THE STANDARD ROAD AND BRIDGE SPECIFICATIONS OF 1936, AS APPROVED DECEMBER 29TH, 1936 BY THE PUBLIC ROADS ADMINISTRATION, INCLUDING ALL SUBSEQUENT APPROVED REVISIONS AND SUCH REVISED SPECIFICATIONS AND SPECIAL PROVISIONS AS ARE SUBMITTED WITH THE PLANS.

APPROVED: *May 31, 1940*
H.S. [Signature]
COMMISSIONER OF HIGHWAYS

SUBMITTED BY ORDER OF THE STATE HIGHWAY BOARD

NOTE: FOR FURTHER INFORMATION CONCERNING PLAN CORRECTIONS, AMENDMENTS OR OTHER MATTERS RELATIVE TO THIS PROJECT, PLEASE CONTACT THE DISTRICT ENGINEER OF THE PUBLIC ROADS ADMINISTRATION.

RECOMMENDED FOR APPROVAL

DISTRICT ENGINEER
PUBLIC ROADS ADMINISTRATION
FEDERAL WORKS AGENCY

APPROVED

DISTRICT ENGINEER
PUBLIC ROADS ADMINISTRATION
FEDERAL WORKS AGENCY

APPROVED: *[Signature]* ROAD ENGINEER

APPROVED: *[Signature]* DISTRICT HIGHWAY COMMISSIONER

SERIES FAP NO. 47(a) FILED SHEET 1 OF 10

