

INDEX OF SHEETS

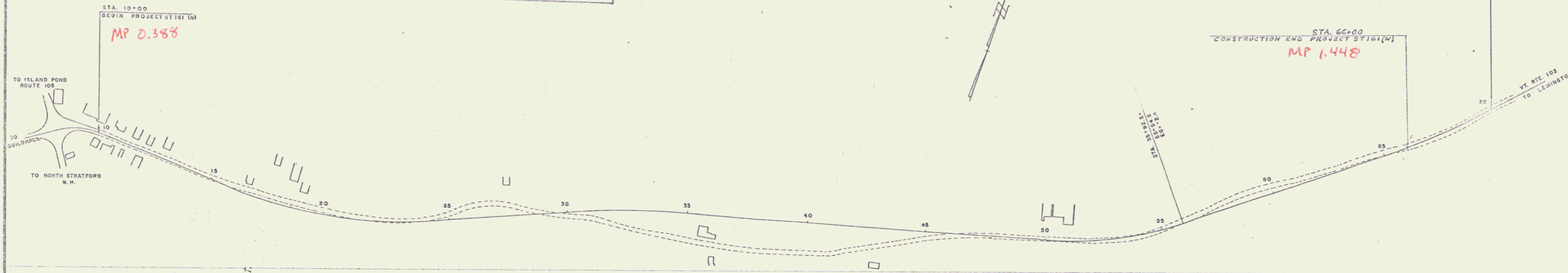
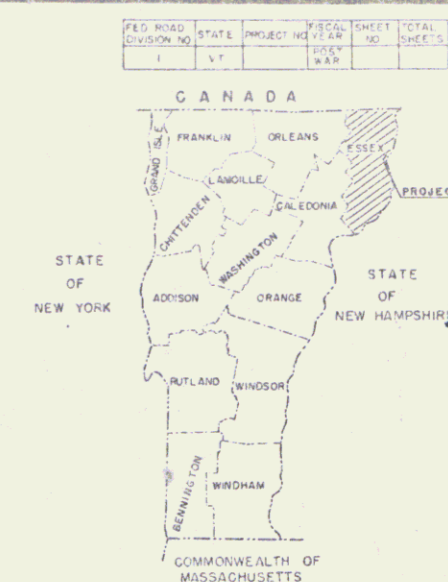
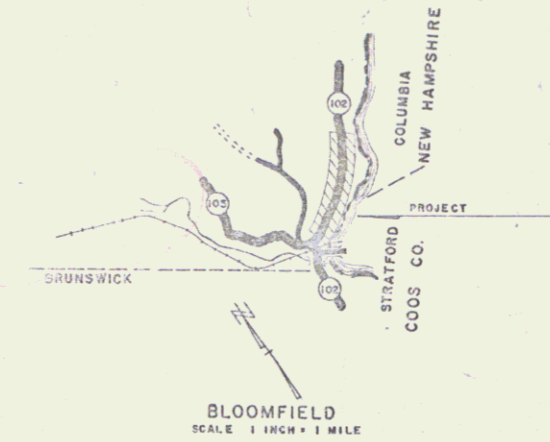
1	TITLE PAGE
2	TYPICAL CROSS SECTION OF IMPROVEMENT
3	QUANTITY SHEET (ITEM & DRAINAGE)
4-5	EARTHWORK SHEETS
6-9	PLAN & PROFILE SHEETS
10	ROADWAY STANDARD SHEET R.S. 56-1 (BANKING TABLES)
11	" " " " R.S. 56-2 (MARKERS)
12	" " " " R.S. 56-3 (DRAINAGE)
13	" " " " R.S. 56-4 (DRAINAGE)
14	" " " " R.S. 56-6 (SLOPE GRADINGS)
15	" " " " R.S. 56-10 (GUARD RAIL)
15	" " " " R.S. 56-12 (BARRICADES, SIGNS & LIGHTS)
16-24	CROSS SECTION SHEETS

STATE OF VERMONT  
DEPARTMENT OF HIGHWAYS  
**PROPOSED IMPROVEMENT**

Project Name & Number <i>Bloomfield ST 161(N)</i>	Type <i>Dbl. Tack Cr. of Ref. Tar w/ Peastone Seal</i>	Pavement Area <i>13,257 s.y.</i>
Record Plans Materials		
<i>Refined Tar (RTS &amp; RTS-3 Blend) - Barrett Tar Products, Malden, Mass. (Esso-Everett)          Wood Guard Rail &amp; Guide Posts - New England Fencing Treating Co., Weymouth, N.H.          Guard Rail Cable &amp; Brackets - Griswold Co. Inc., Essex Junction, Vt. (American Wire &amp; Steel Co.)          Reinforced Concrete Pipe - Vermont Concrete Pipe Co., Windsor, Vt.          R.C.C. Galv. Metal Pipe - New England Metal Culvert Co., White River Junction, Vt.</i>		
Contractor - <i>Leo &amp; Roland LaPerle, St. Johnsbury, Vt.</i>	Contract Dated - <i>June 20, 1958</i>	
Resident Engineer - <i>Frank B. Gamsby</i>	Construction Started - <i>July 10, 1958</i>	
Record Plans - <i>Four B. Miller</i>	Construction Completed - <i>June 12, 1959</i>	
	Contract Accepted - <i>June 11, 1959</i>	

**TOWN OF BLOOMFIELD**  
COUNTY OF ESSEX  
**VERMONT ROUTE 102**  
**BLOOMFIELD S CANAAN ROAD**

BEGINNING AT A POINT APPROXIMATELY 0.04 MILES EAST OF THE INTERSECTION OF VERMONT ROUTE 105 AND VERMONT ROUTE 102 AND EXTENDING NORTHEASTERLY 5997.6 FEET 1.136 MILES 5537.6 1.069



CC	COUNTY LINE
TOWN LN	TOWN LINE
FENCE LN	FENCE LINE
STONE #4	UNFENCED GUARD RA
TRAVELED	RAILROAD
RETAINING	CENTER
SURVEY L	GULVERT
DROP B&I	TROLLEY
FOOTER W	TELEPHONE
TREES	HEDGE

Project: *Bloomfield - St. 161(N)*  
 Contractor: *Leo & Roland LaPerle, St. Johnsbury, Vt.*  
 Record Plans: *Four B. Miller*  
 Completion Date: *June 11, 1959*

GROUND ELEVATION	DATUM	LINE
GRADE ELEVATION	DATE	LINE

TITLE	1" = 200'
TYPICAL	1" = 20'
PLAN	1" = 50'
PROFILE	1" = 10'
CROSS-SECTIONS	1" = 5'

APPROVED <i>[Signature]</i> DATE <i>4/6/58</i>	APPROVED <i>[Signature]</i> DATE <i>2-20-58</i>	APPROVED _____ DATE _____	APPROVED <i>[Signature]</i> DATE <i>2/6/58</i>	APPROVED <i>[Signature]</i> DATE <i>2/20/58</i>	APPROVED <i>[Signature]</i> DATE _____
---	--	------------------------------	---	--	---

RIGHT-OF-WAY DIVISION  
TOWN FILE  
PERPETUAL  
Town of VT 102  
(To Be Returned To R.O.W. Division)

NOTE: ANY FURTHER INFORMATION CONCERNING FINAL QUANTITIES, AMOUNTS OR OTHER MATTERS RELATIVE TO THIS PROJECT MAY BE FOUND IN EITHER THE FILE BEING ON THE DRAWING FILE.

DEPARTMENT OF COMMERCE  
BUREAU OF PUBLIC ROADS  
Pin # *002079*

PROJECT ST NO. *161(N)*

STEARNS R. JENKINS *VT 102*