

TYPICAL CROSS SECTION OF IMPROVEMENT SINGLE TRACK ROAD OF OUTSIDE ASPHALT WITH CRUSHED PEA STONE, ITEM 814
 TYPICAL AND FINISHING TABLES
 QUANTITY SHEET (ITEMS AND DRAINAGE)
 NETWORK SHEETS
 PLAN AND PROFILE SHEETS
 DETAILING DETAILS (DRAINAGE AND MARKERS)
 DETAILING DETAILS (DITCHES)
 SIGNATURE SHEET SHEET 5-40 (BARRICADES, SIGNS AND LIGHTS)
 ROADWAY STRUCTURE SHEET 5-45-45 (CABLE GUARD RAIL)
 ROADWAY STRUCTURE SHEET 5-45-45 (CABLE GUARD RAIL)
 THIS SHEET APPROVED BY THE CHIEF
 ENGINEER STATE DEPARTMENT OF HIGHWAYS
 JUNE 10, 1950

DEPARTMENT OF HIGHWAYS

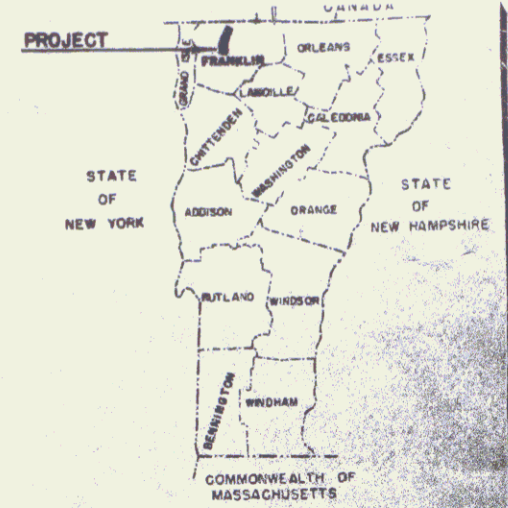
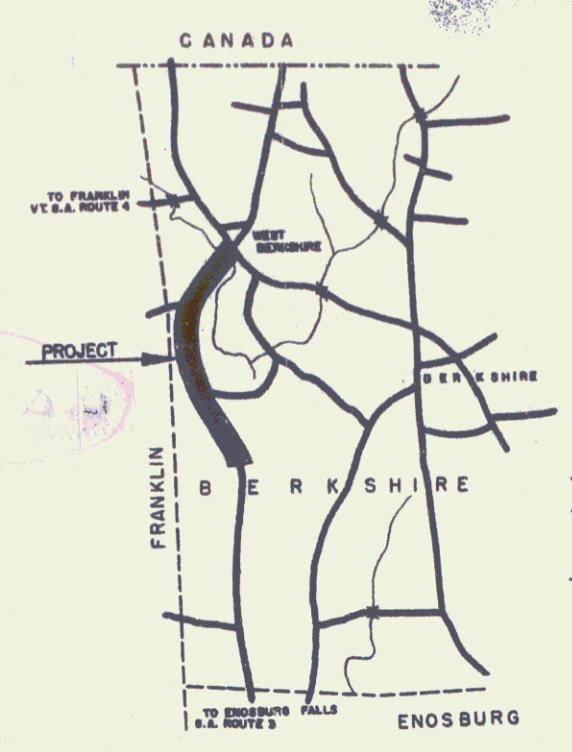
PROPOSED IMPROVEMENT

SECONDARY PROJECT

TOWN OF BERKSHIRE COUNTY OF FRANKLIN VERMONT STATE AID ROUTE 3 ENOSBURG FALLS-WEST BERKSHIRE ROAD

BEGINNING AT A POINT 13,400.0 FEET SOUTHERLY OF THE INTERSECTION OF VERMONT STATE AID ROUTES 2 AND 3 IN THE TOWN OF BERKSHIRE AND EXTENDING NORTHERLY 13,311.0 FEET. (EXCLUDING BRIDGE)

LENGTH OF PROJECT 13,311.0 FEET = 2.521 MILES

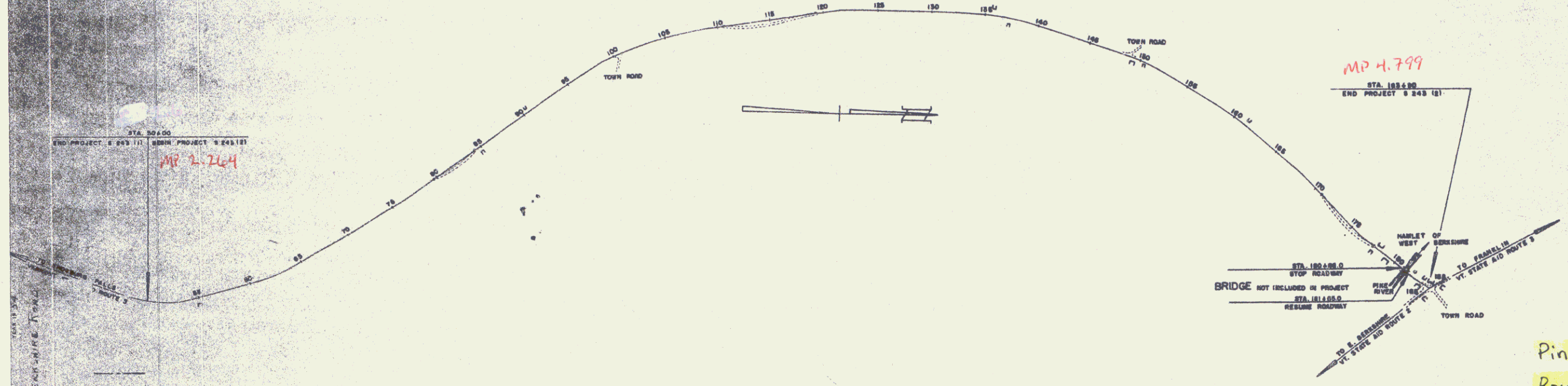


NUMBER	TYPE	PAVEMENT AREA
243 (2)	SINGLE TRACK COAT	29380 S.Y.

RECORD PLANS

MATERIALS

RCP	VT. CONC. PIPE CORP., WINDSOR
ACCGMP	NEW ENG. MET. CULV. CO., BOSTON, MASS.
CABLE FOR G.R.	AM. ST. & WIRE CO., NEW HAVEN, CONN.
CONTRACT DATED	APRIL 9, 1954
CONTRACT STARTED	APRIL 19, 1954
CONTRACT COMPLETED	OCTOBER 8, 1954
CONTRACT ACCEPTED	OCTOBER 8, 1954



GROUND ELEVATION	BATHY LINE
GRADE ELEVATION	BATHY LINE

CURVE DATA

DEFLECTION OF ANGLE	A
DEGREE OF CURVE	D
RADIUS OF CURVE	R
TANGENT DISTANCE	T
LENGTH OF CURVE	L
EXTERNAL DISTANCE	E
POINT OF INTERSECTION	P.I.
POINT OF CURVE	P.C.
POINT OF TANGENT	P.T.
POINT ON TANGENT	P.O.T.
POINT ON SUB-TANGENT	P.O.S.T.

SCALES

TITLE	1" = 800'
TYPICAL	1" = 2'
PLAN	1" = 80'
PROFILE HORIZONTAL	1" = 80'
PROFILE VERTICAL	1" = 10'
CROSS-SECTIONS	1" = 5'

THESE PLANS ARE SUBJECT TO SUCH REVISIONS AS MAY BE REQUIRED BY THE BUREAU OF PUBLIC ROADS OR THE COMMISSIONER OF HIGHWAYS.

CONSTRUCTION IS TO BE CARRIED ON IN ACCORDANCE WITH THE PLANS AND THE STANDARD ROAD AND BRIDGE SPECIFICATIONS OF 1948, AS APPROVED JULY 25, 1949 BY THE BUREAU OF PUBLIC ROADS, INCLUDING ALL SUBSEQUENT APPROVED REVISIONS AND SUCH REVISED SPECIFICATIONS AND SPECIAL PROVISIONS AS ARE SUBMITTED WITH THE PLANS.

Pin # 000050
 Route VT108

DEPARTMENT OF COMMERCE
 BUREAU OF PUBLIC ROADS

APPROVED _____ DATE _____
 DISTRICT ENGINEER

PROJECT S NO. 243 (2)
 SHEET 1 OF SHEETS 49

APPROVED _____ DATE _____	APPROVED _____ DATE _____	APPROVED _____ DATE _____	APPROVED _____ DATE _____	APPROVED _____ DATE _____
------------------------------	------------------------------	------------------------------	------------------------------	------------------------------