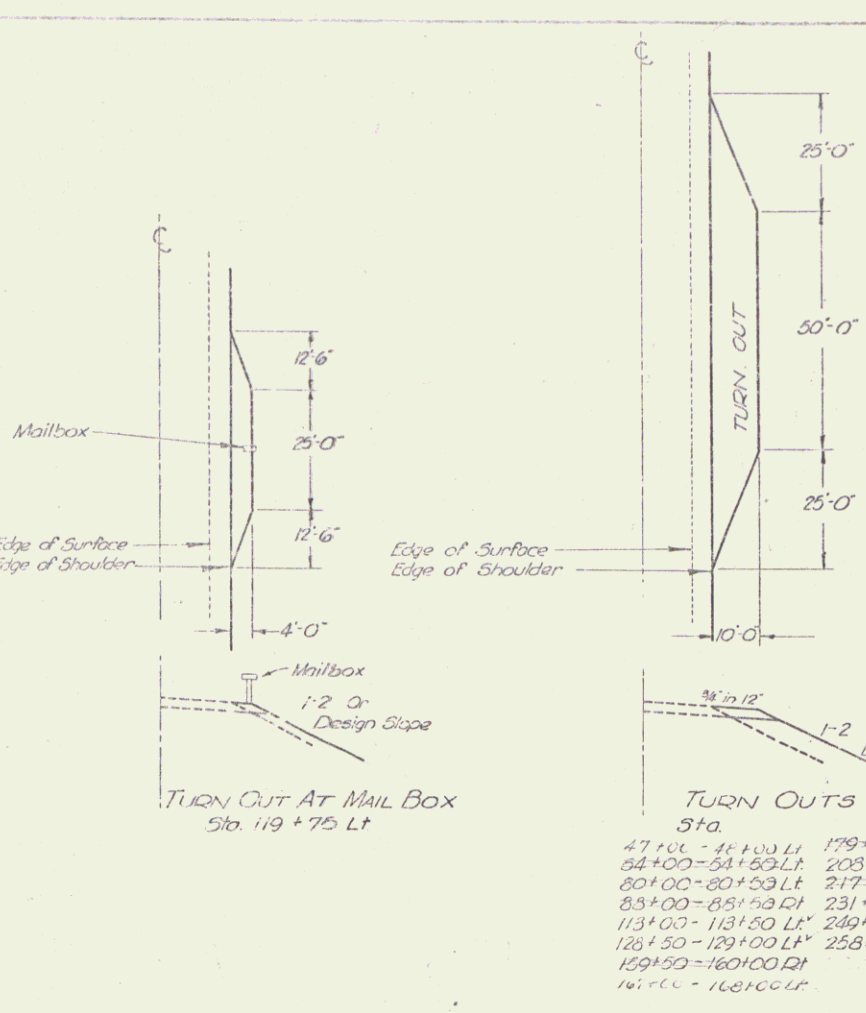


1. TURN OUT AT MAIL BOX
 Sta 119+75 LT
 2. TURN OUTS
 Sta Sta
 47+100 - 47+100 LT 179+00 - 179+50 LT
 54+00 - 54+00 LT 203+00 - 204+50 RT
 60+00 - 60+00 LT 217+50 - 218+00 LT
 65+00 - 65+00 RT 231+00 - 231+50 LT
 113+00 - 113+50 LT 289+00 - 289+50 LT
 126+50 - 129+00 LT 258+00 - 258+50 RT
 129+50 - 130+00 RT
 161+00 - 161+00 LT



CONSTRUCT DRIVES

LEFT	RIGHT
5+17	4+80
6+85	4+30
7+35	5+17
7+85	7+50
	8+00

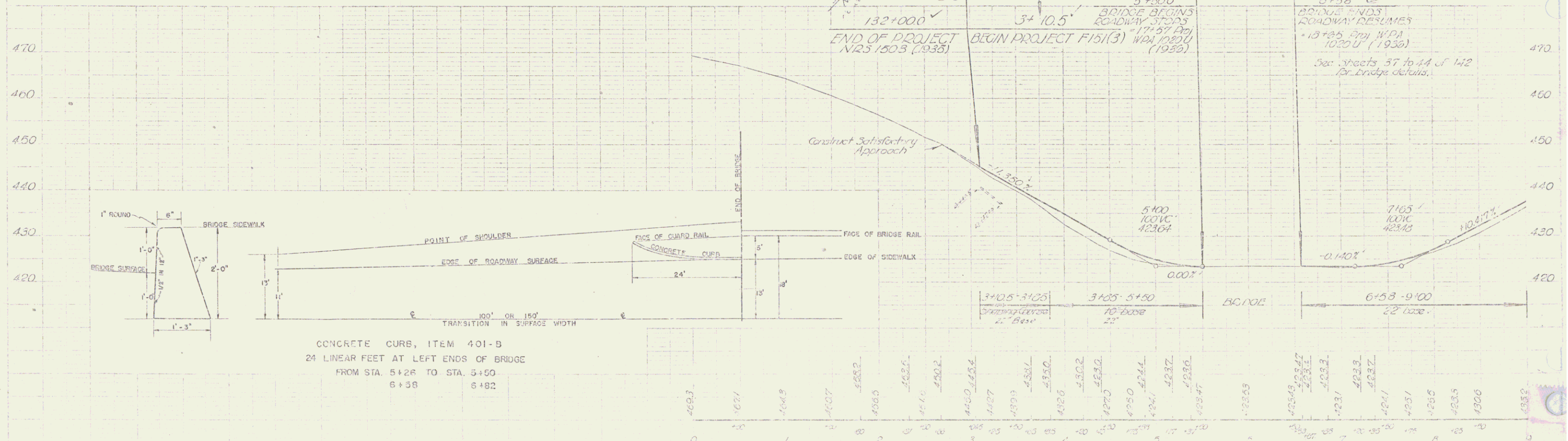
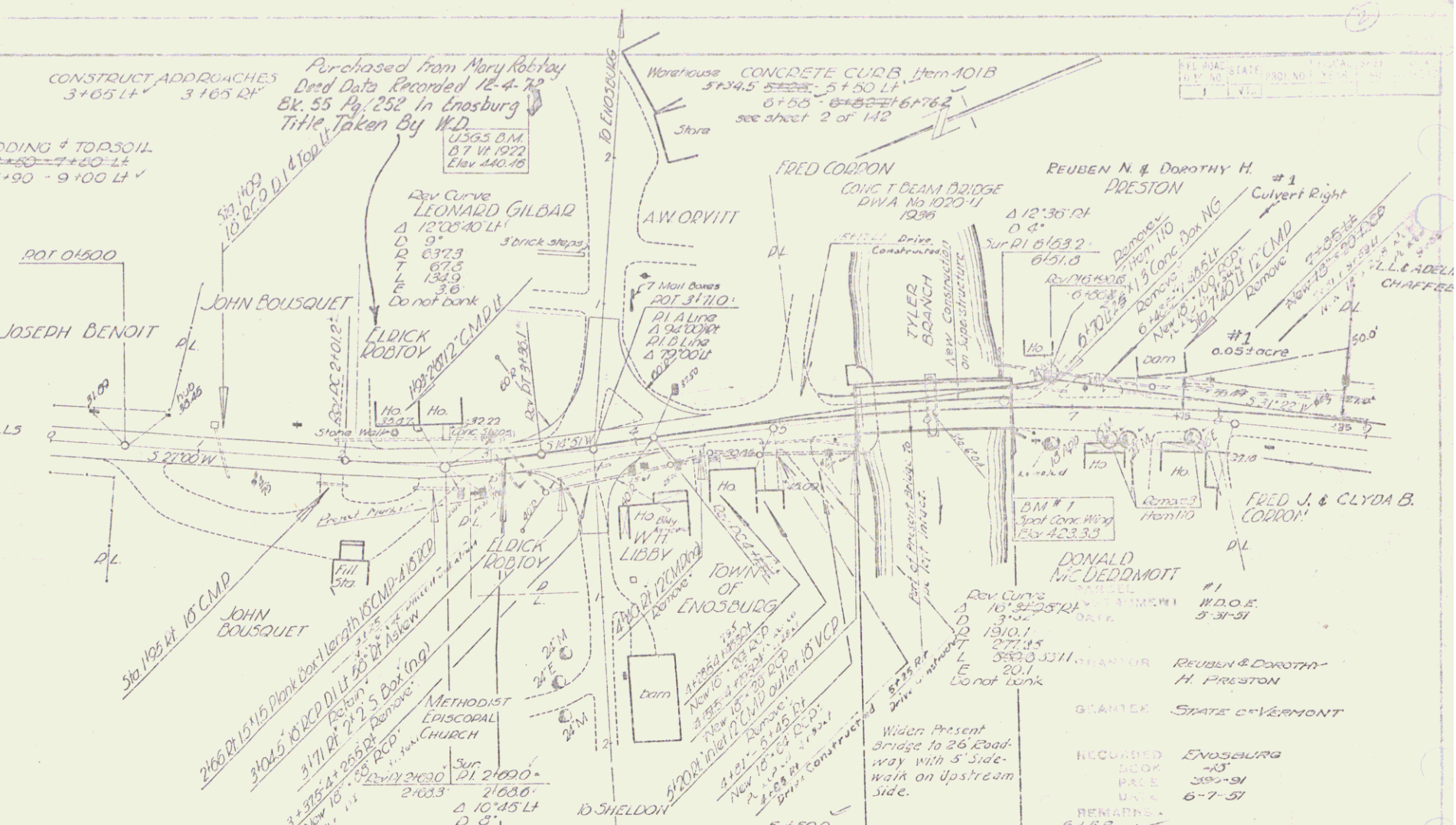
CONSTRUCT APPROACHES

3+05 LT	3+65 RT
---------	---------

SOODING & TOPSOIL

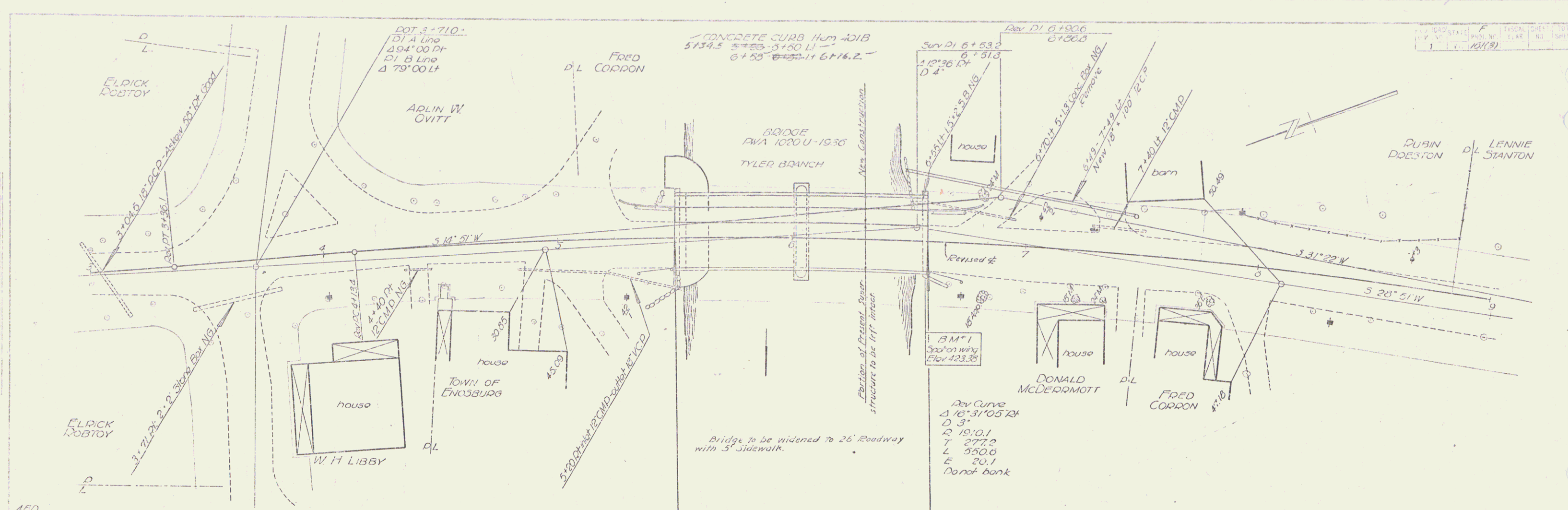
7+85 - 7+60 LT
7+90 - 9+00 LT

Two Cable Guard Rail
 5+33 - 5+49 RT
 6+39 - 6+75 RT
 Plank Guard Rail
 5+23 - 5+50 LT
 6+58 - 6+75 LT



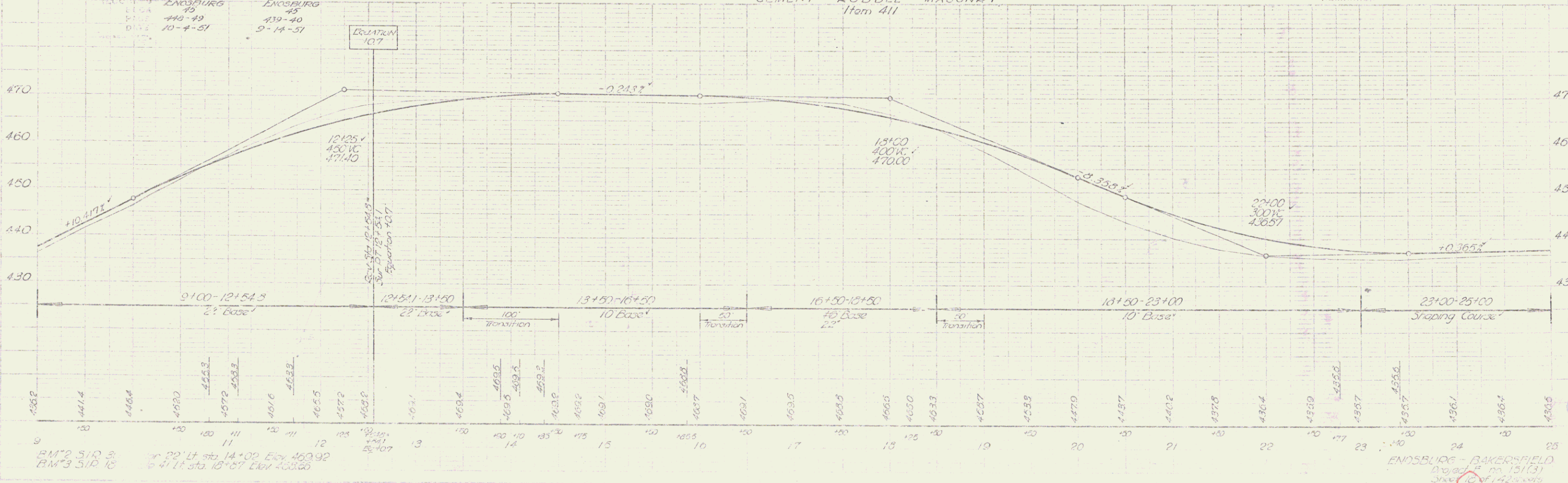
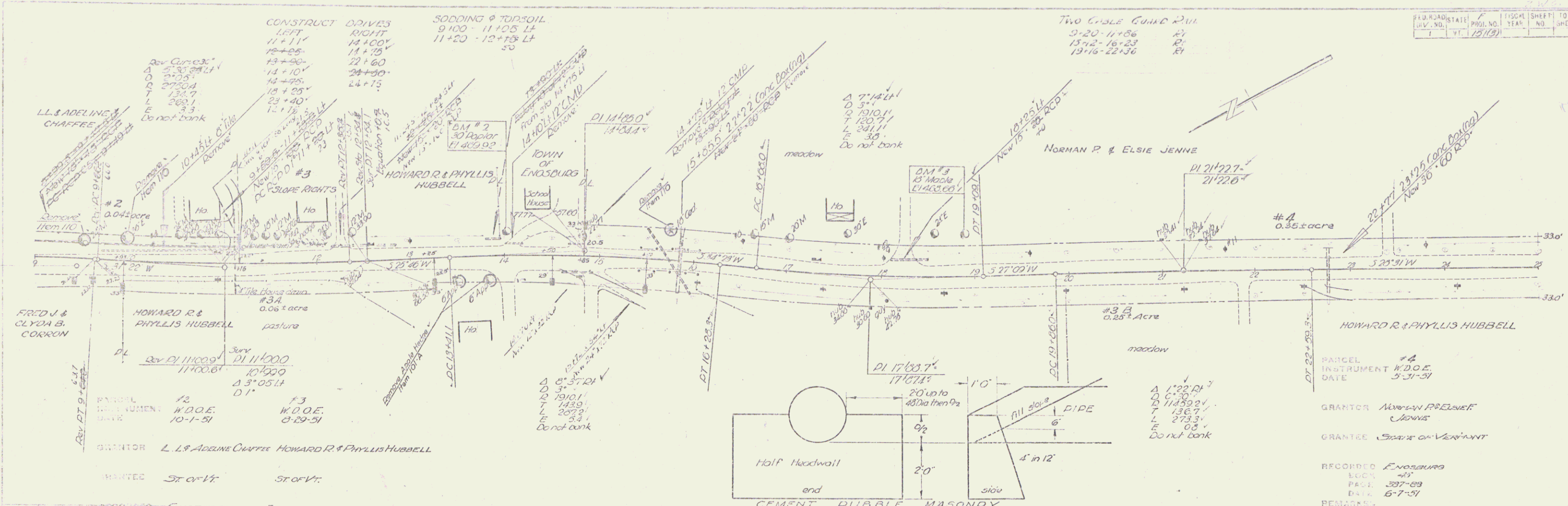
CONCRETE CURB, ITEM 401-B
 24 LINEAR FEET AT LEFT ENDS OF BRIDGE
 FROM STA. 5+26 TO STA. 5+50
 6+58 6+82

U.S.G.S. 25M 57' W 1922 (Scale 1" = 100' Contour 10' Elev. 440.46)
 ENOSBURG - BAKERSFIELD
 450' long 26' wide (311.3)
 17' 1/2' deep



ENOSBURG - BAKERSFIELD
 Proj. No. 151131
 Sheet 1 of 12 sheets

PL. NO.	STATE	PROJ. NO.	YEAR	SHEET NO.	TOTAL SHEETS
1	VT	12129			

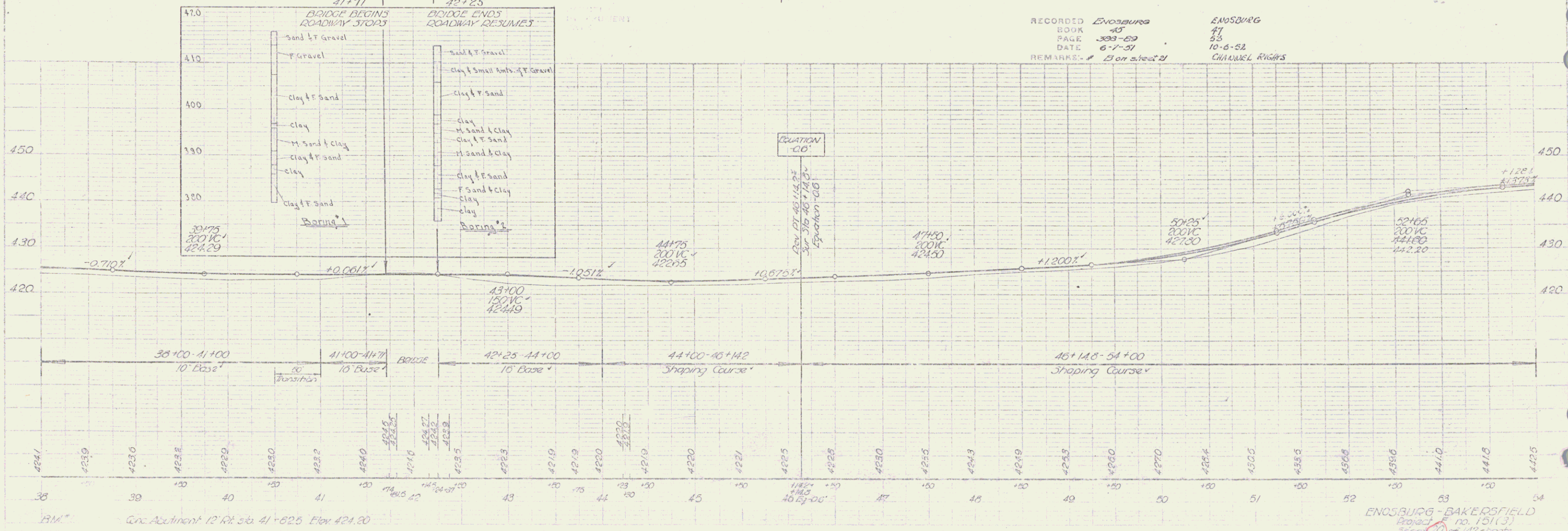
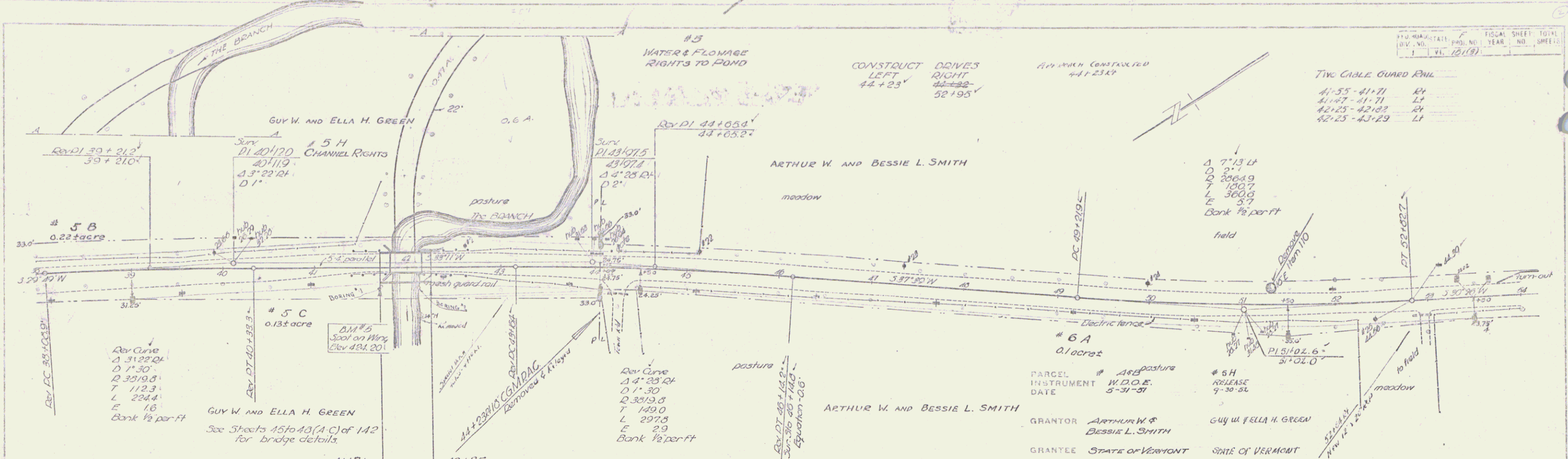


1-41
1-42
1-43
1-44
1-45
1-46
1-47
1-48
1-49
1-50
1-51
1-52
1-53
1-54
1-55
1-56
1-57
1-58
1-59
1-60

1-41
1-42
1-43
1-44
1-45
1-46
1-47
1-48
1-49
1-50
1-51
1-52
1-53
1-54
1-55
1-56
1-57
1-58
1-59
1-60

BM #2 S.I.D. 3
BM #3 S.I.D. 10
or 22 ft sta. 14+00 Elev. 450.92
or 41 ft sta. 10+07 Elev. 433.30

ENDSBURG - BAKERSFIELD
Project # 12129
Sheet 10 of 14 sheets



PLAN
 DATE: 11-15-51
 BY: J. A. [unclear]
 CHECKED: J. A. [unclear]

PROFILE
 DATE: 11-15-51
 BY: J. A. [unclear]
 CHECKED: J. A. [unclear]

PARCEL # 5B pasture
 INSTRUMENT W.D.O.E.
 DATE 5-31-51

GRANTOR ARTHUR W. & BESSIE L. SMITH
 GRANTEE STATE OF VERMONT

RECORDED ENOSBURG BOOK 45 PAGE 393-39 DATE 6-7-51
 REMARKS: 25 on sheet 2

PARCEL # 5H RELEASE
 INSTRUMENT W.D.O.E.
 DATE 9-30-51

GRANTOR GUY W. & ELLA H. GREEN
 GRANTEE STATE OF VERMONT

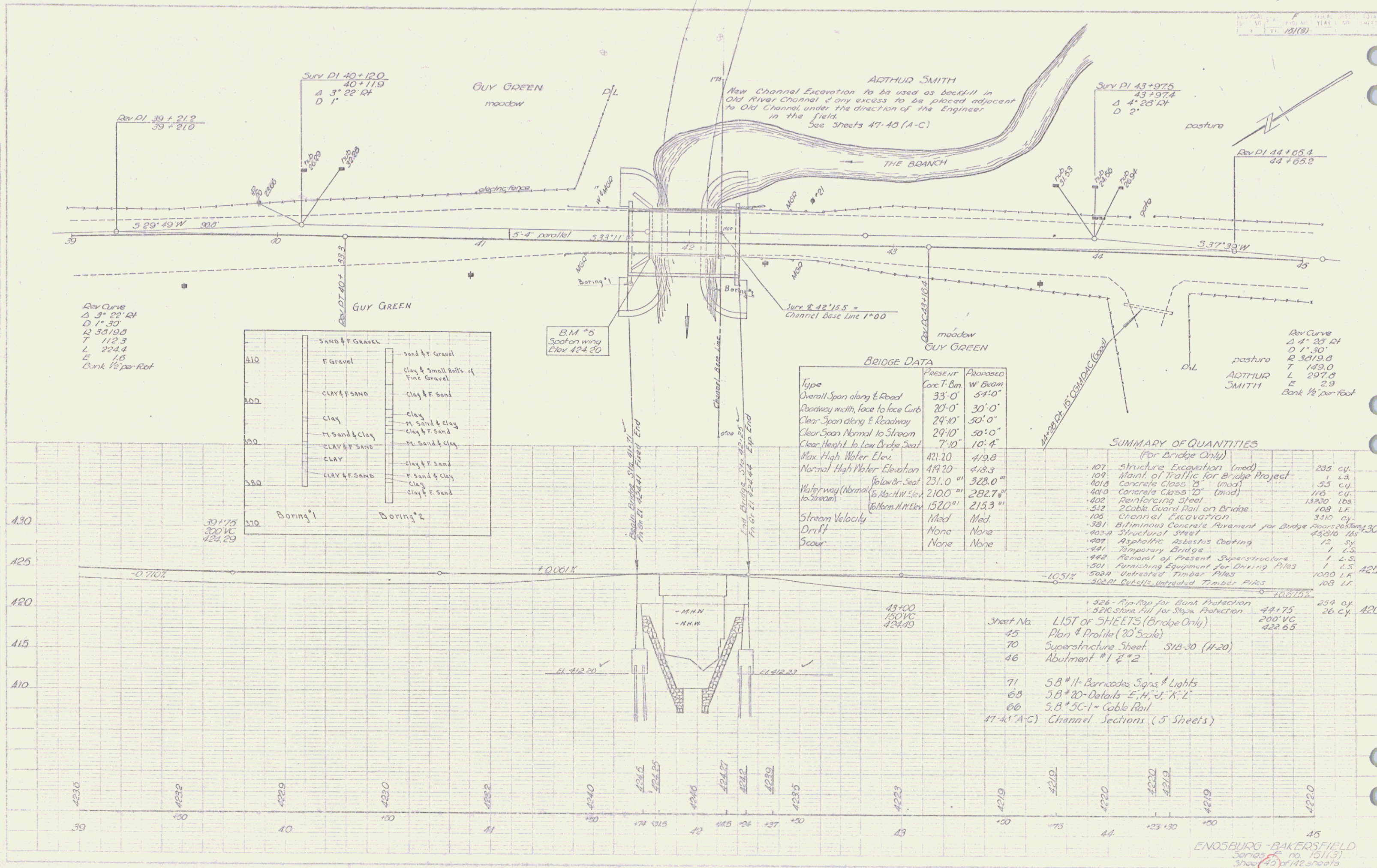
RECORDED ENOSBURG BOOK 45 PAGE 55 DATE 10-6-52
 REMARKS: CHANNEL RIGHTS

TWO CABLE GUARD RAIL

41+55 - 41+71	RT
41+71 - 41+71	LT
42+25 - 42+25	RT
42+25 - 42+25	LT

BM: Conc. Abutment 12' R.R. Sta 41+625 Elev. 424.20

ENOSBURG - BAKERSFIELD
 Project No. 151(3)
 Sheet 6 of 12 sheets



SURV DI 40+120
40+119
Δ 3° 22' RT
D 1'

Rev. DI 39+21.2
39+21.0

Rev Curve
Δ 3° 22' RT
D 1' 30"
R 3519.5
T 112.3
L 224.4
E 16
Bank 1 1/2 per-foot

410	SAND & GRAVEL	sand & gravel
	F gravel	clay & small bits of fine gravel
400	CLAY & F SAND	clay & f sand
	clay	clay
	M sand & clay	M sand & clay
390	CLAY & F SAND	clay & f sand
	CLAY	clay
380	CLAY & F SAND	clay & f sand
	CLAY	clay
370	CLAY & F SAND	clay & f sand

B.M. #5
Spot on wing
Elev 424.20

Type	Present	Proposed
Overall Span along E Road	33'-0"	54'-0"
Roadway width, face to face Curb	20'-0"	30'-0"
Clear Span along E Roadway	29'-10"	50'-0"
Clear Span Normal to Stream	29'-10"	50'-0"
Clear Height to Low Bridge Seat	7'-10"	10'-4"
Max High Water Elev.	421.20	419.8
Normal High Water Elevation	419.20	418.3
Water way (Normal to Stream)	231.0'	328.0'
Water way (Normal to Stream)	1520'	2153'
Stream Velocity	Med	Med
Drift	None	None
Scour	None	None

SUMMARY OF QUANTITIES

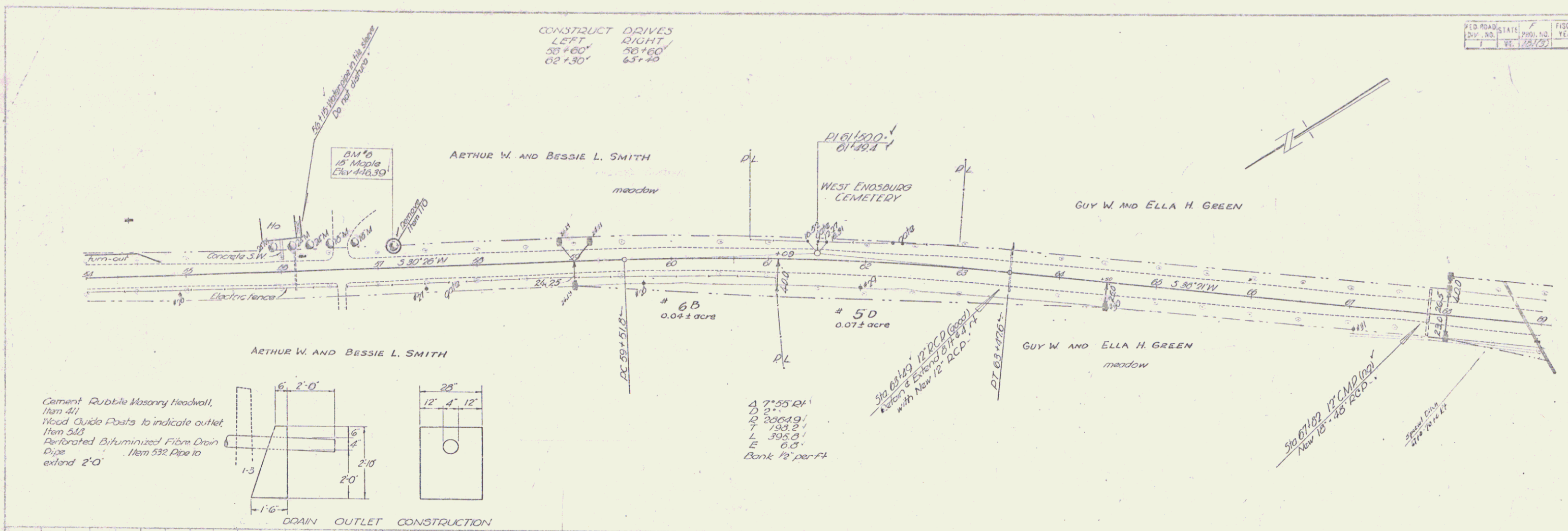
Item	Quantity	Unit
107 Structure Excavation (mod)	235	cy.
109 Maint. of Traffic for Bridge Project	1	L.S.
1018 Concrete Class 12 (mod)	115	cu.
1019 Concrete Class 12	1320	lbs
402 Reinforcing Steel	108	L.F.
532 Cable Guard Rail on Bridge	310	cy.
105 Channel Excavation	268	cu.
381 Bituminous Concrete Pavement for Bridge	268	sq. ft.
403 Structural Steel	43	sq. ft.
407 Asphaltic Asbestos Coating	12	sq. ft.
481 Temporary Bridge	1	L.S.
482 Removal of Present Superstructure	1	L.S.
501 Purchasing Equipment for Drilling Piles	1	L.S.
5020 Untreated Timber Piles	1020	L.F.
50201 Cuts/Ends Untreated Timber Piles	103	L.F.
526 Rip-Rap for Bank Protection	254	cy.
526 Stone Fill for Slope Protection	26	cy.

Sheet No.	Description
45	Plan & Profile (20' Scale)
70	Superstructure Sheet: 51B-30 (H-20)
46	Abutment #1 & #2
71	5B #11 - Barricades Signs & Lights
68	5B #20 - Details E, H, J, K, L
66	5B #5C-1 - Cable Rail
47-49 (A-C)	Channel Sections (5 Sheets)

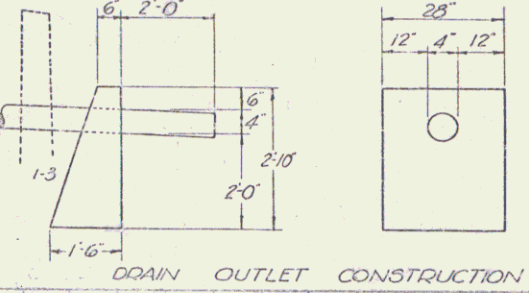
ENOSBURG-BAKERSFIELD
Series no. 15113
Sheet 45 of 148 sheets

FED. ROAD DIST. NO.	STATE	PROJ. NO.	FISCAL YEAR	SHEET NO.	TOTAL SHEETS
7	IL	151(3)	1970	8	142

CONSTRUCT DRIVES
 LEFT RIGHT
 58+60 56+60
 02+30 63+40



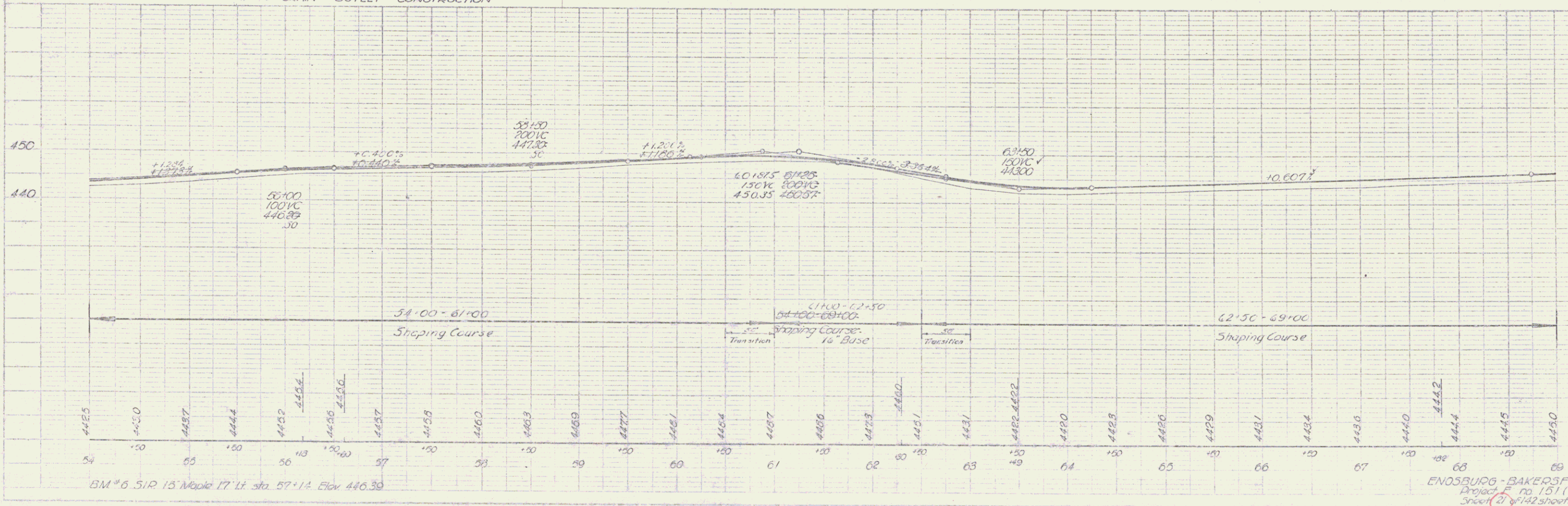
Cement Rubble Masonry Headwall, Item 411
 Wood Guide Posts to indicate outlet, Item 543
 Perforated Bituminized Fibre Drain Pipe, Item 532 Pipe to extend 2'-0"



4 7'-55" RT
 D 2'-0"
 D 200C49
 L 193.2'
 E 0.0'
 Bank 10' per ft

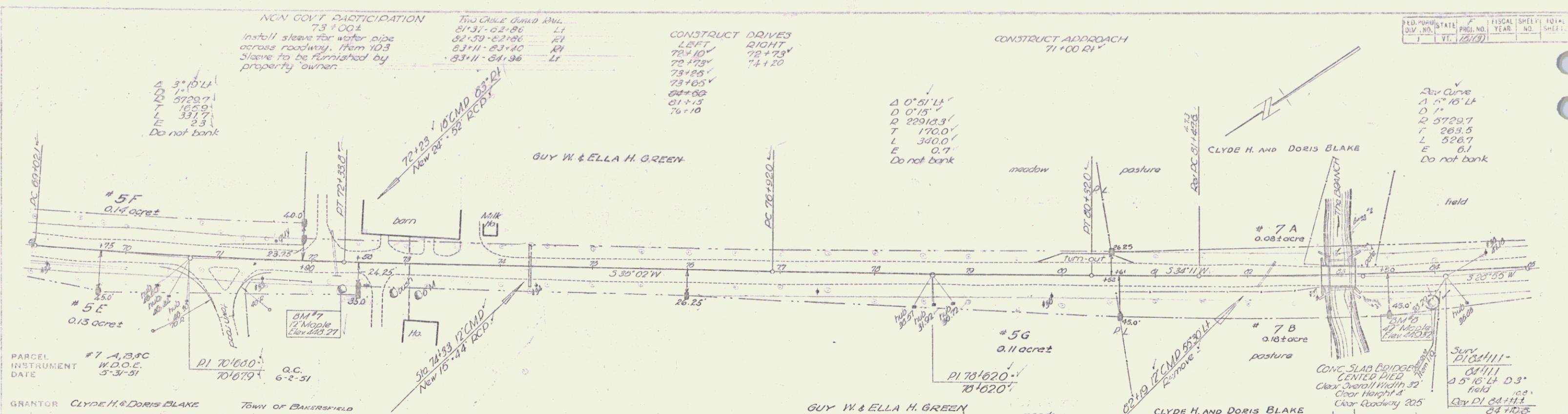
PLAN SHEET NO. 151(3) SHEET NO. 8 OF 142
 DATE: 11/27/70
 PROJECT: ENOSBURG - BAKERSFIELD
 DRAWN BY: J. M. HALL
 CHECKED BY: J. M. HALL

PLAN SHEET NO. 151(3) SHEET NO. 8 OF 142
 DATE: 11/27/70
 PROJECT: ENOSBURG - BAKERSFIELD
 DRAWN BY: J. M. HALL
 CHECKED BY: J. M. HALL

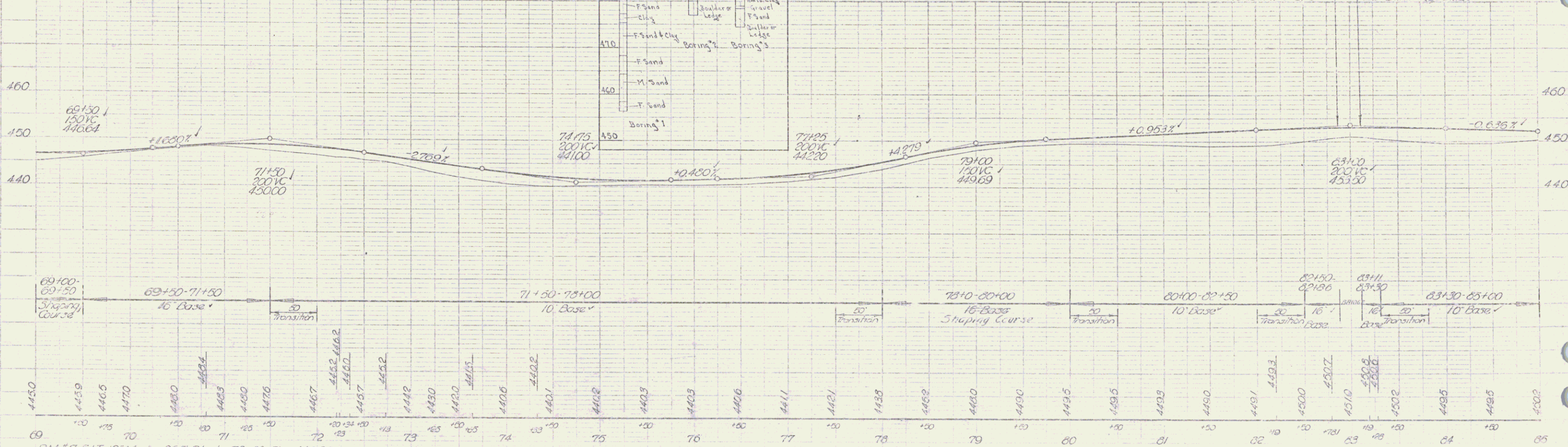
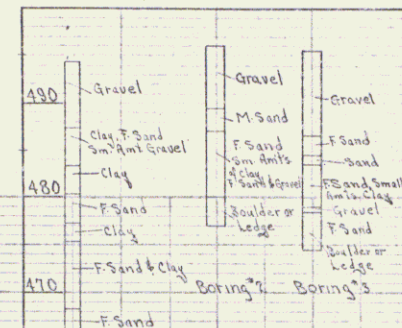


BM #6 S.P. 15' Maple 17' Lt. Sta. 57+14. Elev. 446.30

ENOSBURG - BAKERSFIELD
 Project No. 151(3)
 Sheet 8 of 142 sheets



GRANTOR CLYDE H. & DORIS BLAKE TOWN OF BAKERSFIELD
 GRANTEE STATE OF VERMONT ST. OF VT.
 RECORDED ENOSBURG BAKERSFIELD
 BOOK 45 26
 PAGE 385-388 336-37
 DATE 8-7-51 6-2-51
 REMARKS C of steel 23



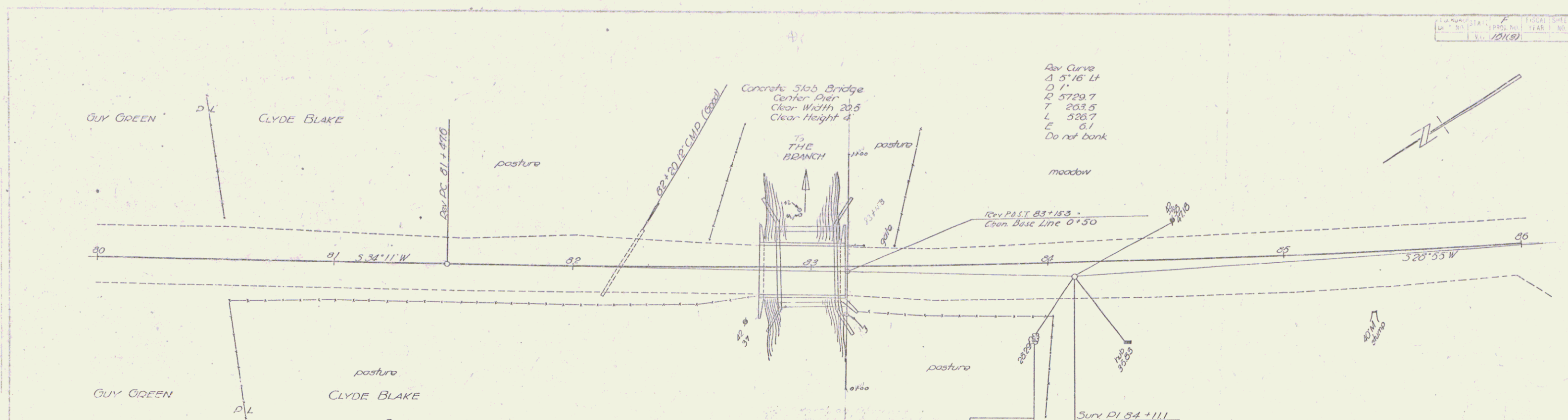
BM #7 31T 12 Maple 26.5 Ft. Sta. 72+30 Elev. 448.27
 BM #8 31D 40 Maple 26 Ft. Sta. 83+95 Elev. 449.32

ED. NO.	STATE	FISCAL YEAR	SHEET NO.	TOTAL SHEETS
1	VT.	1951	9	142

PLAN
 DRAWN BY J. Merrill
 CHECKED BY J. Merrill
 DATE 8-1-51

PROF.
 DRAWN BY B. Barber
 CHECKED BY J. Merrill
 DATE 6-4-51

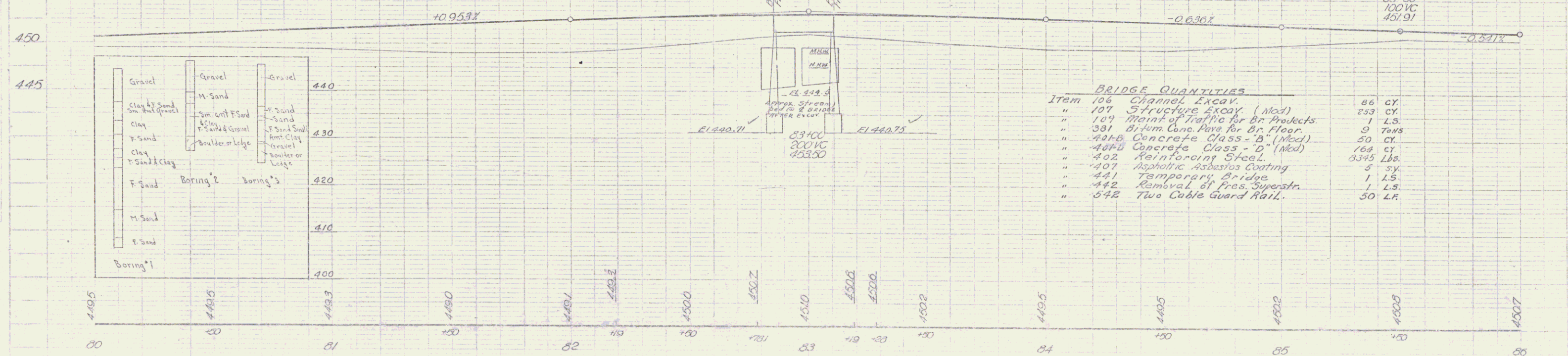
ENOSBURG BAKERSFIELD
 Project No. 151(3)
 Sheet 9 of 142 sheets



BRIDGE DATA

TYPE	Present	Proposed
Overall Span along Road	36'-0"	25'-0"
Roadway width face to face curb	21'-0"	30'-0"
Clear Span along Road	2@15'-0" gns	22'-0"
Clear Span Normal to Stream	2@15'-0" gns	22'-0"
Clear Height to low Br. Seat	4'-0"	7'-0"
Max. High Water Elev.	449.0	449.0
Normal "	447.5	447.5
Waterway	To Low Br. Seat	To Low Br. Seat
Normal to Stream	To Max. H.W. Elev.	To Max. H.W. Elev.
	To Norm. H.W. Elev.	To Norm. H.W. Elev.
	56'	66'
Stream Velocity	medium	medium
Drift	None	None
Scour	None	None

- LIST OF SHEETS (BRIDGE ONLY)**
- No. 49 Plan & Profile (20 scale)
 - " 50 Details of Abuts.
 - " 65 SSB-2 Concrete Slab 25' Span - Square
 - " 71 SB-11 Barricades, Lights & Signs.
 - " 66 SB-50-1 (2 cable Guard Rail - 12.5' curb)
 - 30A Channel Sections - (1 Sheet)



BRIDGE QUANTITIES

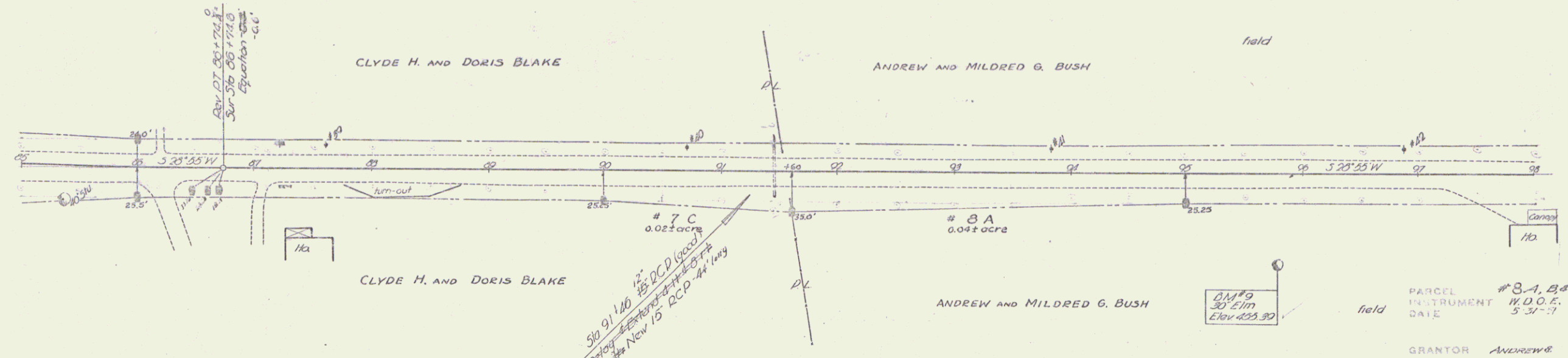
Item	Description	Quantity
106	Channel Excav.	86 CY
107	Structure Excav. (Mod)	233 CY
109	Maint of Traffic for Br. Protects	1 L.S.
381	Bitum. Conc. Pave for Br. Floor.	9 TONS
404B	Concrete Class - B, (Mod)	50 CY
404D	Concrete Class - D, (Mod)	164 CY
402	Reinforcing Steel	5345 LBS.
407	Asphaltic Asbestos Coating	5 SY
441	Temporary Bridge	1 L.S.
442	Removal of Pres. Superstr.	1 L.S.
542	Two Cable Guard Rail.	50 L.F.

FED. ROAD DIST. NO.	STATE	FISCAL YEAR	SHEET NO.	TOTAL SHEETS
1	VT.	1971	12	19

CONSTRUCT DDIVES
LEFT
88+18'
87+00'
93+00'
85+15'

11-47
0-40
D. Foster
J. Acarill

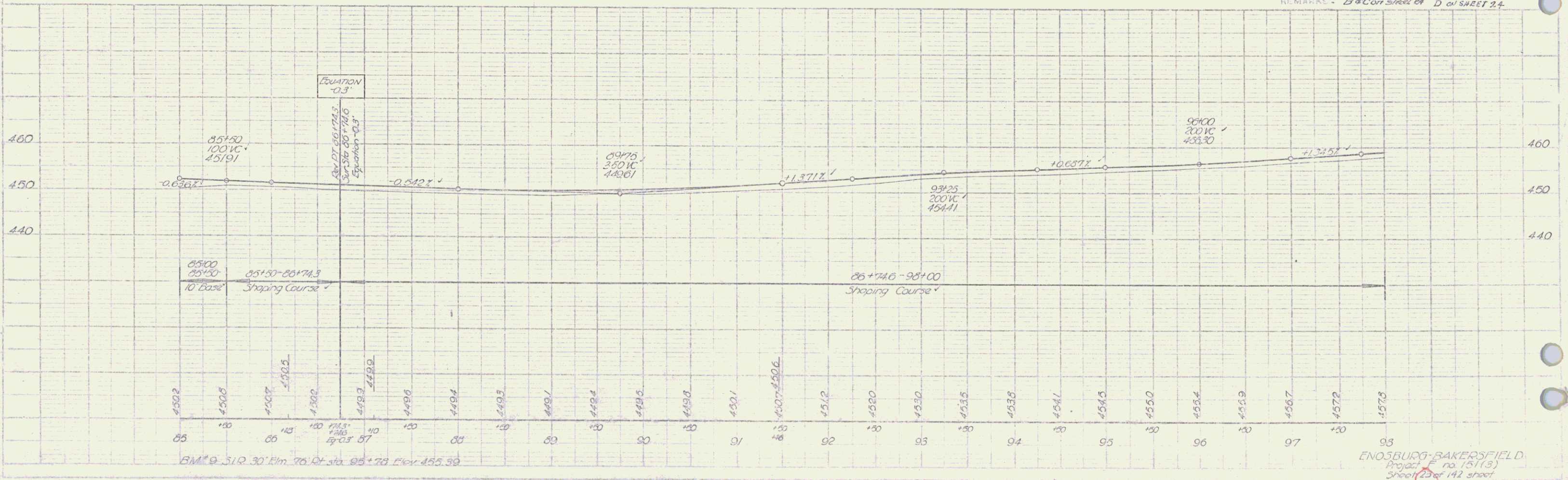
11-47
0-40
B. Epner
Jones



PARCEL #8 A, B, C #8 D
INSTRUMENT W.D.O.E. W.D.O.E.
DATE 5-31-51 8-11-52

GRANTOR Andrew & Mildred G. Bush Andrew & Mildred G. Bush
GRANTEE STATE OF VERMONT STATE OF VERMONT

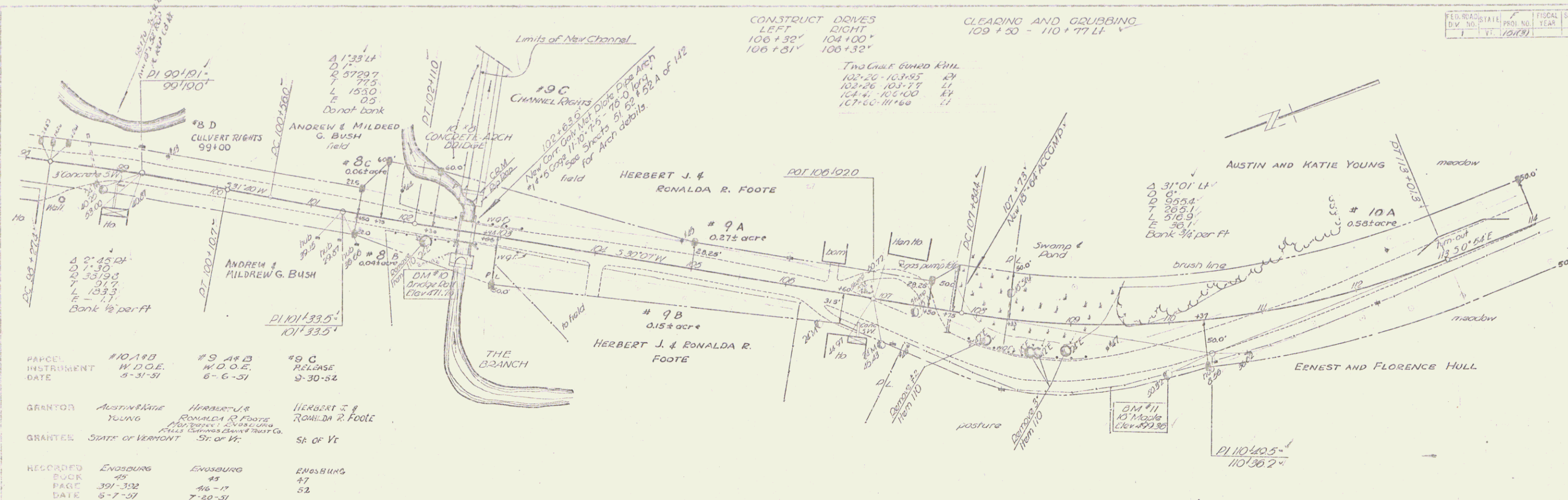
RECORDED ENOSBURG ENOSBURG
BOOK 49 47
PAGE 380-81-82 3-4
DATE 6-7-51 8-11-52
REMARKS B&C on sheet of D on sheet 24.



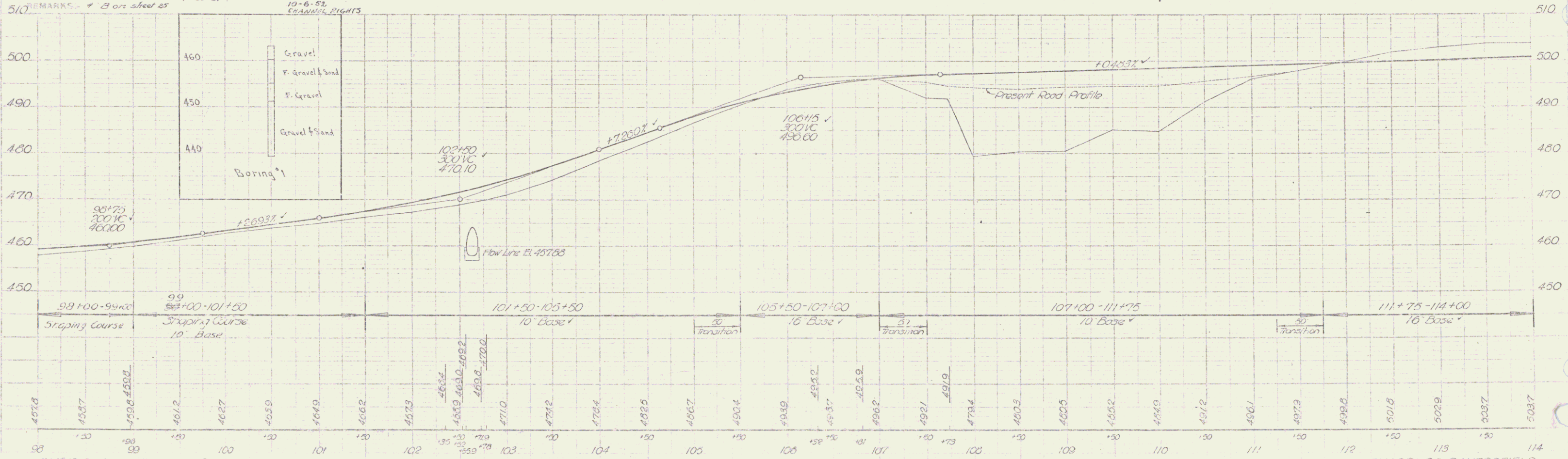
BM # 9 31 R 30' Elm 76' 04' sta 95+78 Elev 455.30

ENOSBURG-BAKERSFIELD
Project no 151(3)
Sheet 22 of 142 sheets

FILE NO.	STATE	PROJ. NO.	YEAR	TOTAL SHEETS	TOTAL SHEETS
1	Vt.	10189			

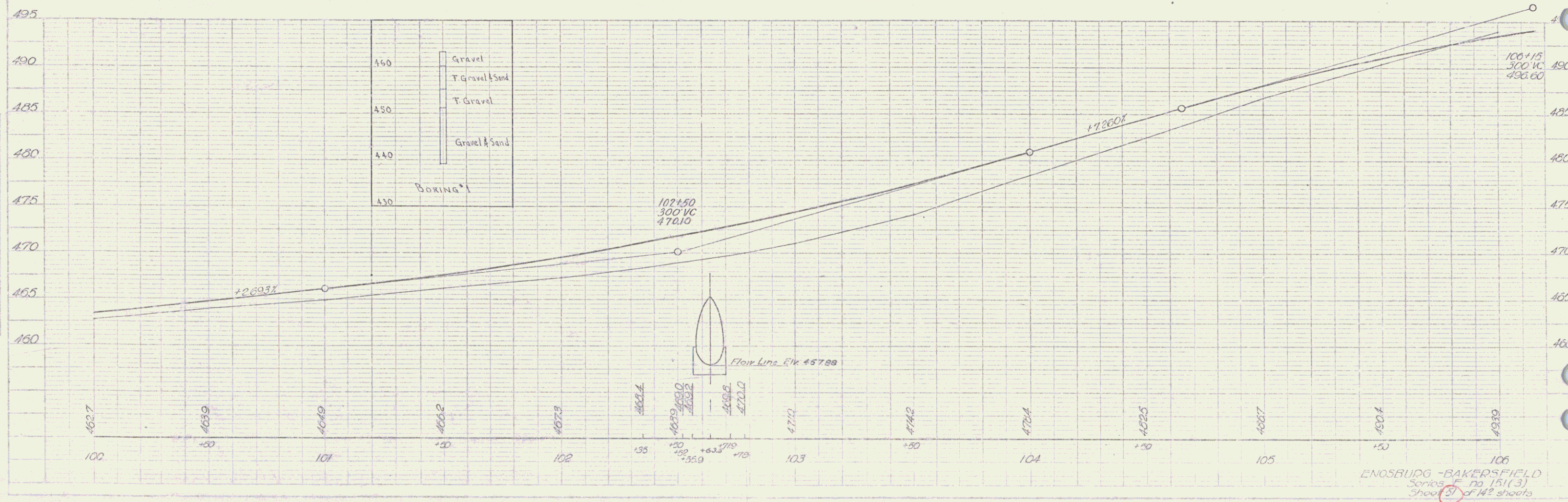
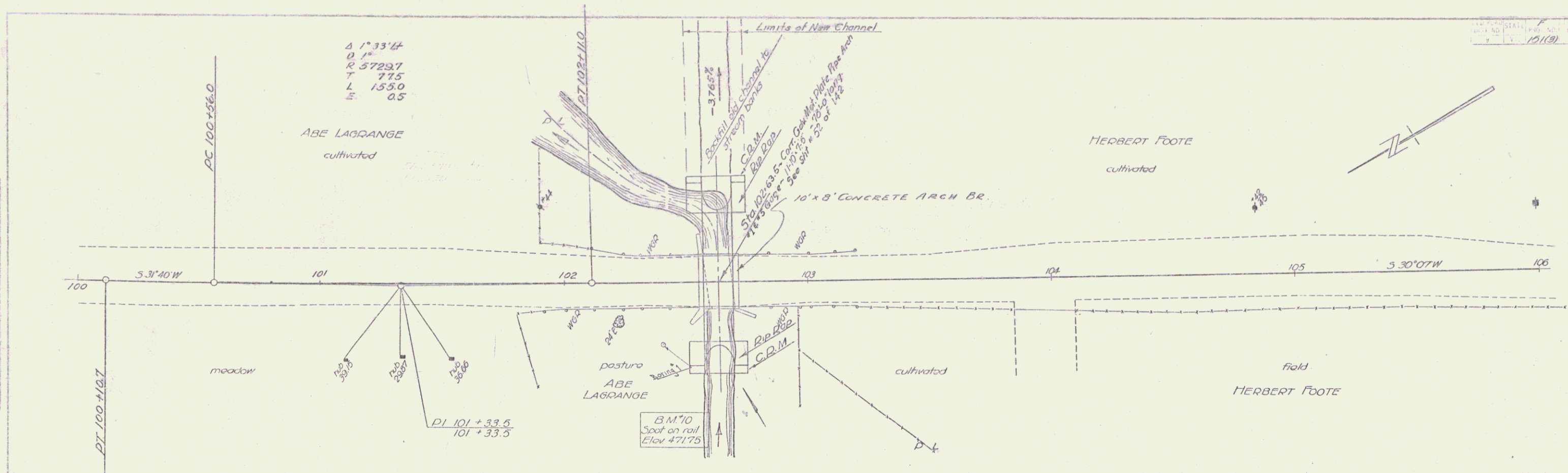


PARCEL	#10 A B	#9 A B	#8 C
INSTRUMENT	W.D.O.E.	W.D.O.E.	RELEASE
DATE	5-31-51	6-6-51	9-30-52
GRANTOR	AUSTIN & KATIE YOUNG	HERBERT J. & RONALDA R. FOOTE	HERBERT J. & RONALDA R. FOOTE
GRANTEE	STATE OF VERMONT	STATE OF VT.	STATE OF VT.
RECORDED	ENOSBURG	ENOSBURG	ENOSBURG
BOOK	45	47	52
PAGE	391-392	46-47	52
DATE	9-7-51	7-20-51	10-6-52
REMARKS	# B on sheet 25		



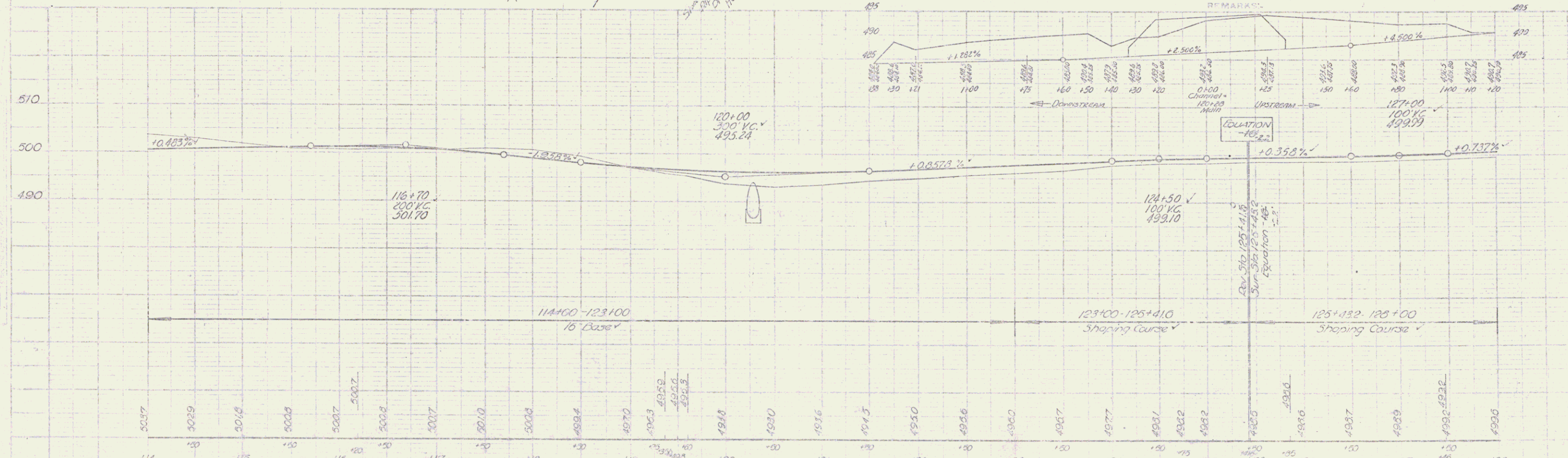
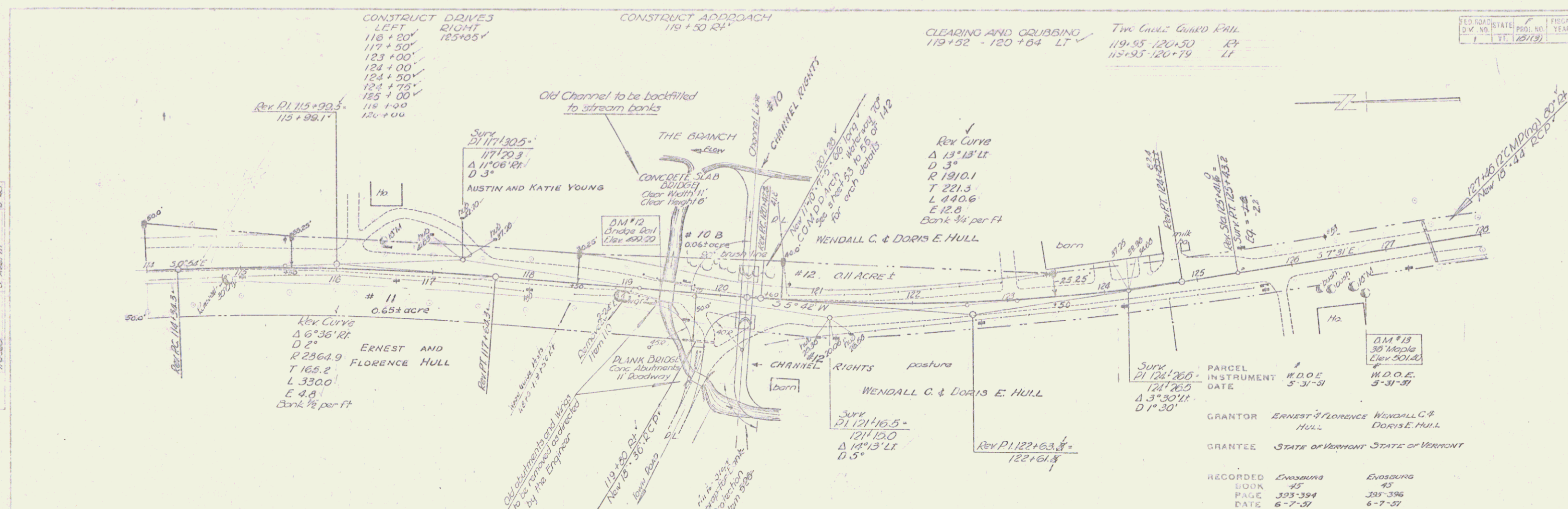
BM # 0 Section on road rail 11 ft. at 102+58 Elev. 471.75
 BM # 11 15' Maple St. at 109+50 Elev. 499.36

ENOSBURG-BAKERSFIELD
 Project No. 181(3)
 Sheet 25 of 142 sheets



ENOSBUDG - BAKERSFIELD
 Series E No 151(3)
 Sheet 31 of 142 sheets

FILE NO.	STATE	PROJECT NO.	YEAR	SHEET NO.	TOTAL SHEETS
7	VT.	127(19)			

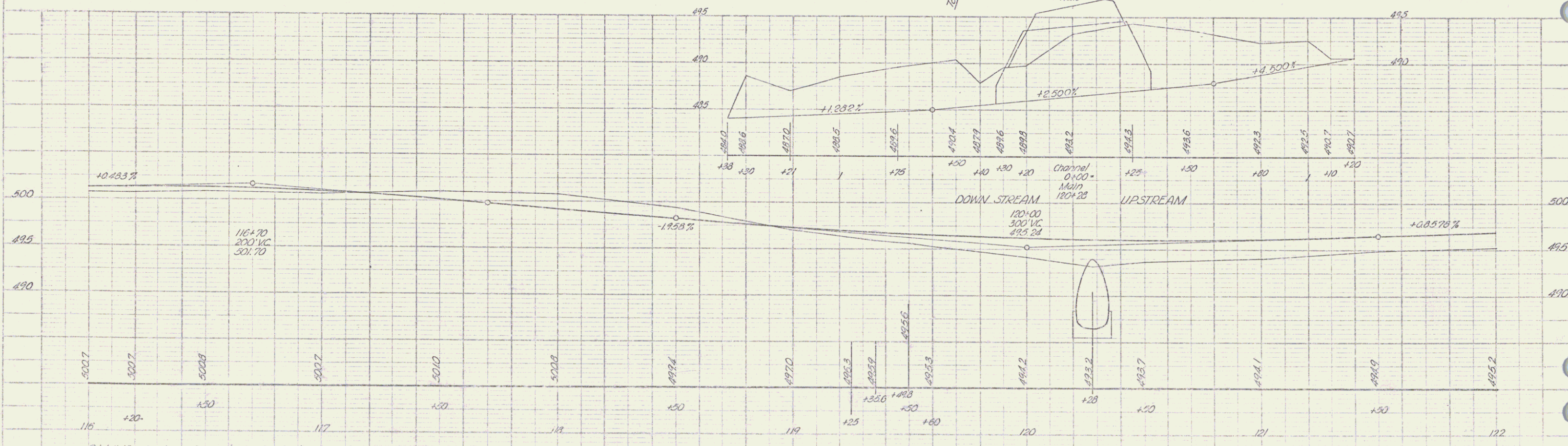
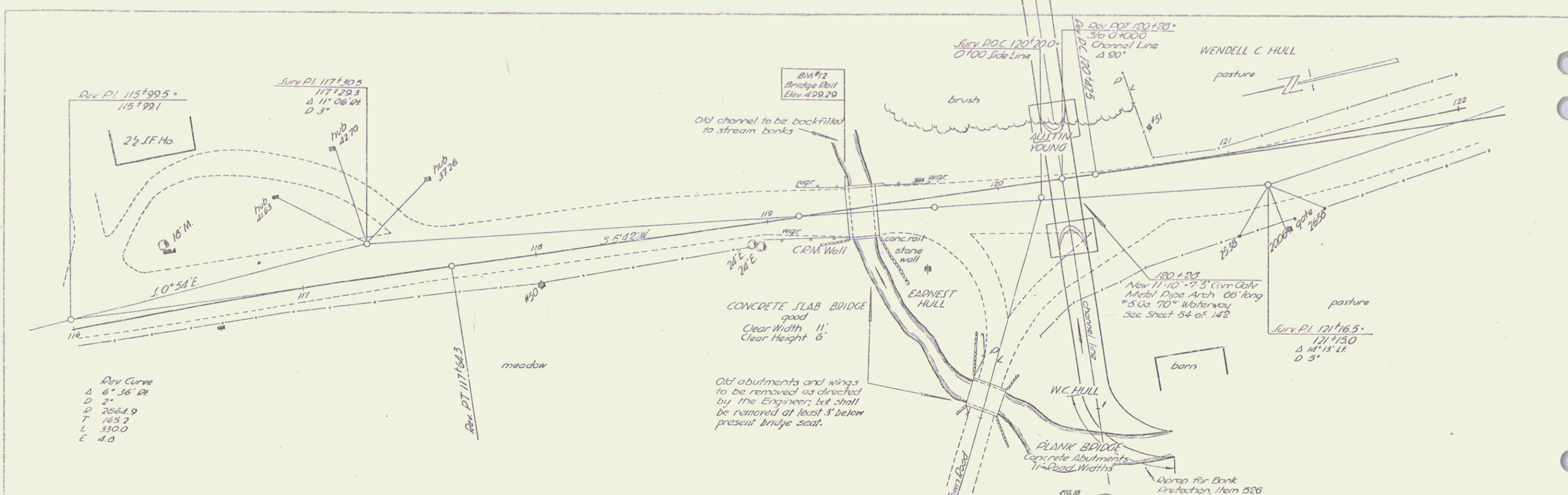


11-17
B. Foster
10-48
6-48

11-17
B. Foster
10-48
6-48

BM #12 Spot on conc bridge rail 11' Lt. Sta 119+37 Elev 499.23
BM #13 3 1/2" x 3 1/2" Maple 33' Rt. Sta 126+67 Elev 501.40

ENOSBURG, BAKERSFIELD
Project no. 151(3)
Sheet 15 of 112 sheets



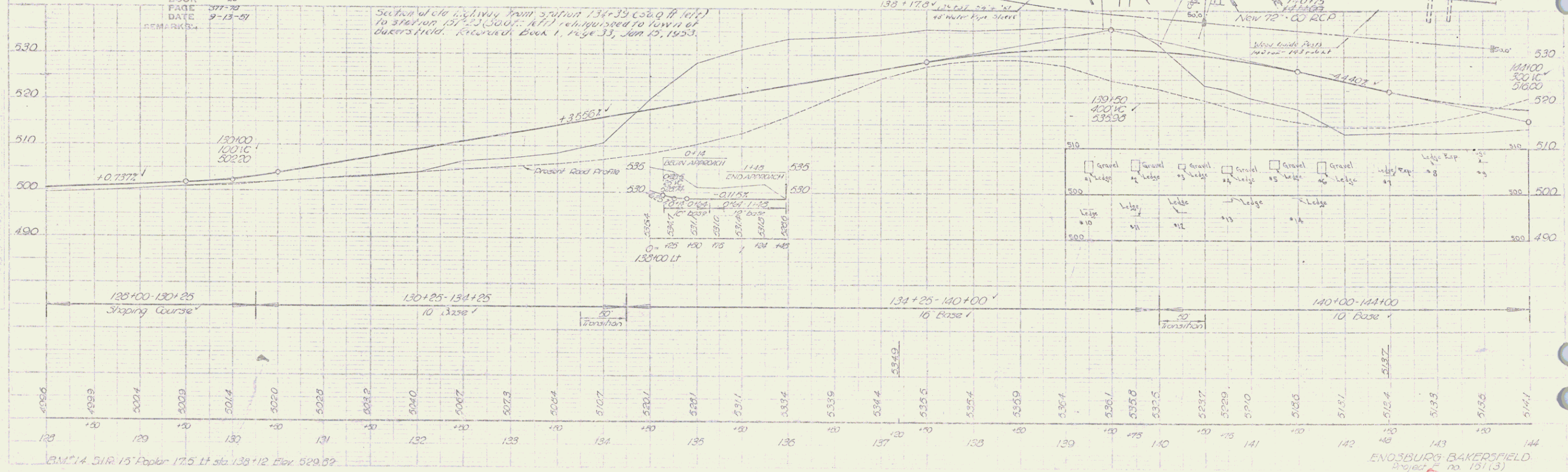
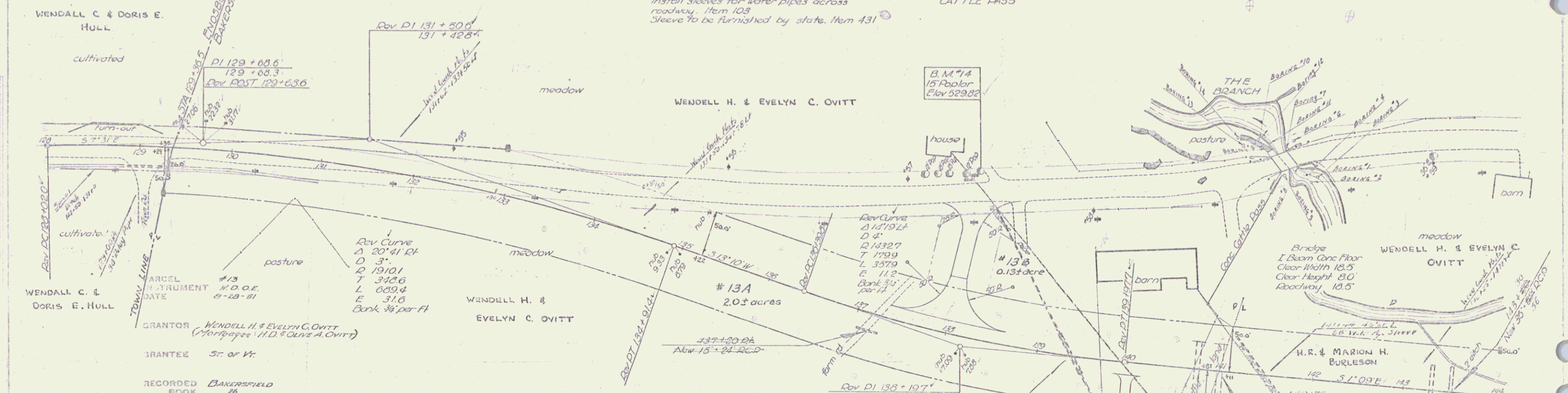
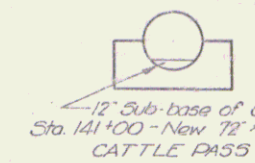
BM #12 Spot on Concrete Bridge Rail 10' Lt. of 119+36 Elev. 499.29

ENOSBURG-BAKERSFIELD F151(C)
Sheet 33 of 142

FED. ROAD STATE	PROJ. NO.	FIG. NO.	SHEET NO.	TOTAL SHEETS
1	1	1	1	1

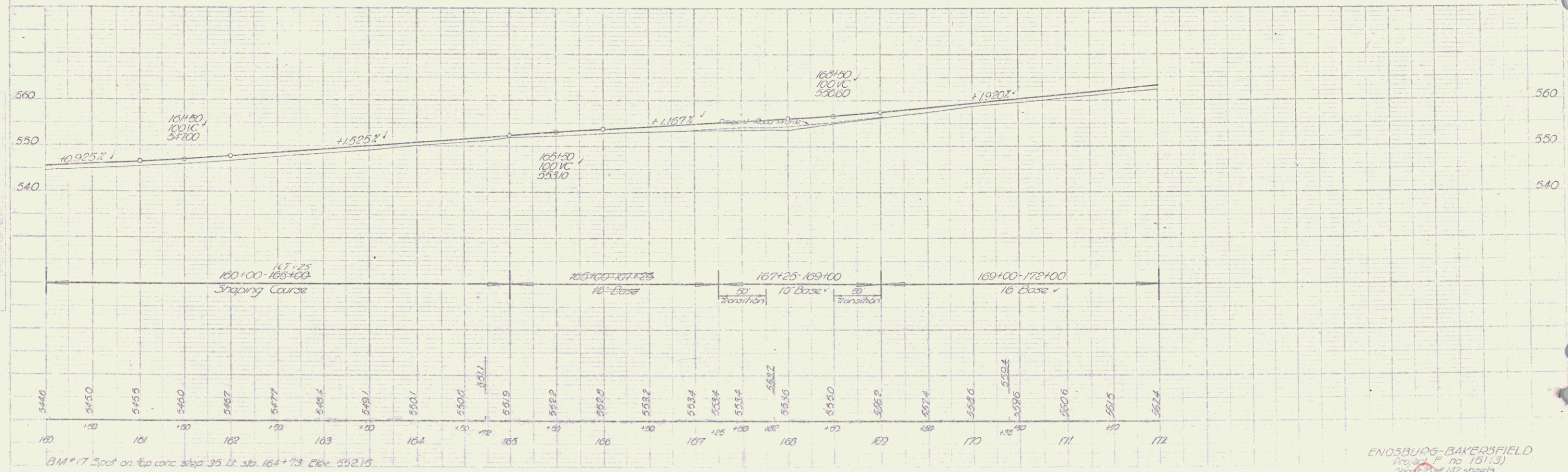
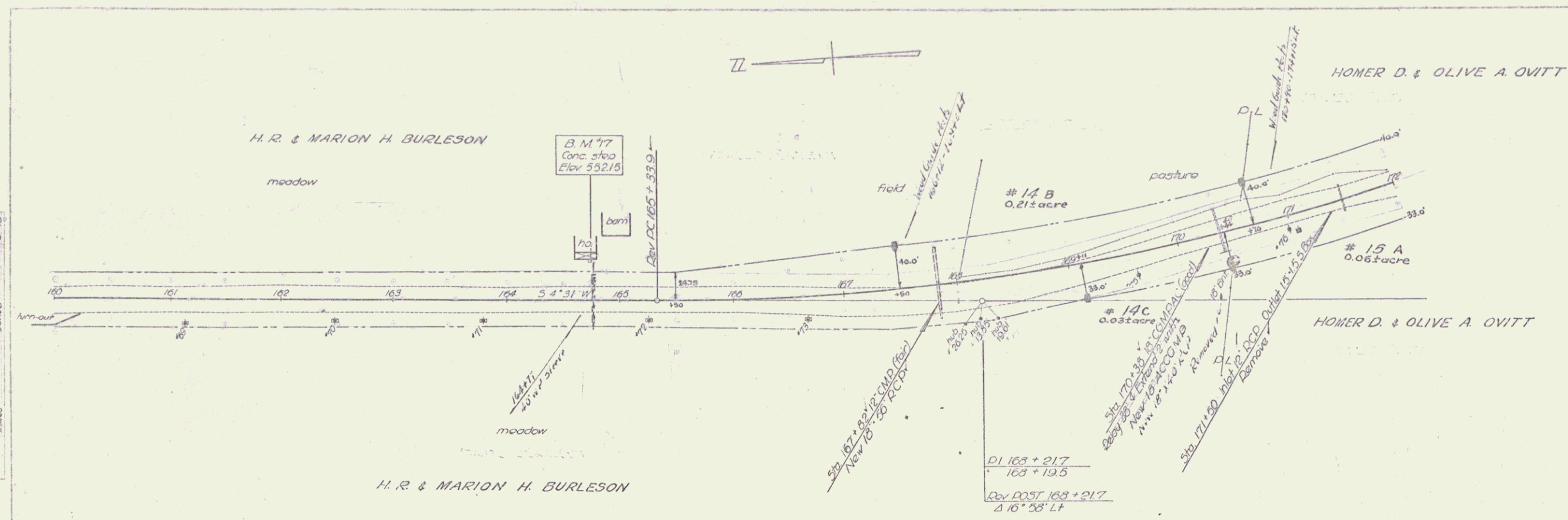
CONSTRUCT LEFT 140+00'
 CONSTRUCT APPROACH 138+00 LF
 129+00
 137+20
 140+00'

GOVT PARTICIPATION Sta 139+95 & 141+41
 Install sleeves for water pipes across roadway. Item 103
 Sleeve to be furnished by state. Item 431



B.M. 14, 51R, 15' Paper 17.5 Lt Sta 138+12 Elev 529.82
 ENOSBURG BAKERSFIELD
 Project no. 151(3)
 Sheet 16 of 142 sheets

FED. ROAD DIST.	STATE	PROJ. NO.	SHEET NO.	TOTAL SHEETS
1	VT			

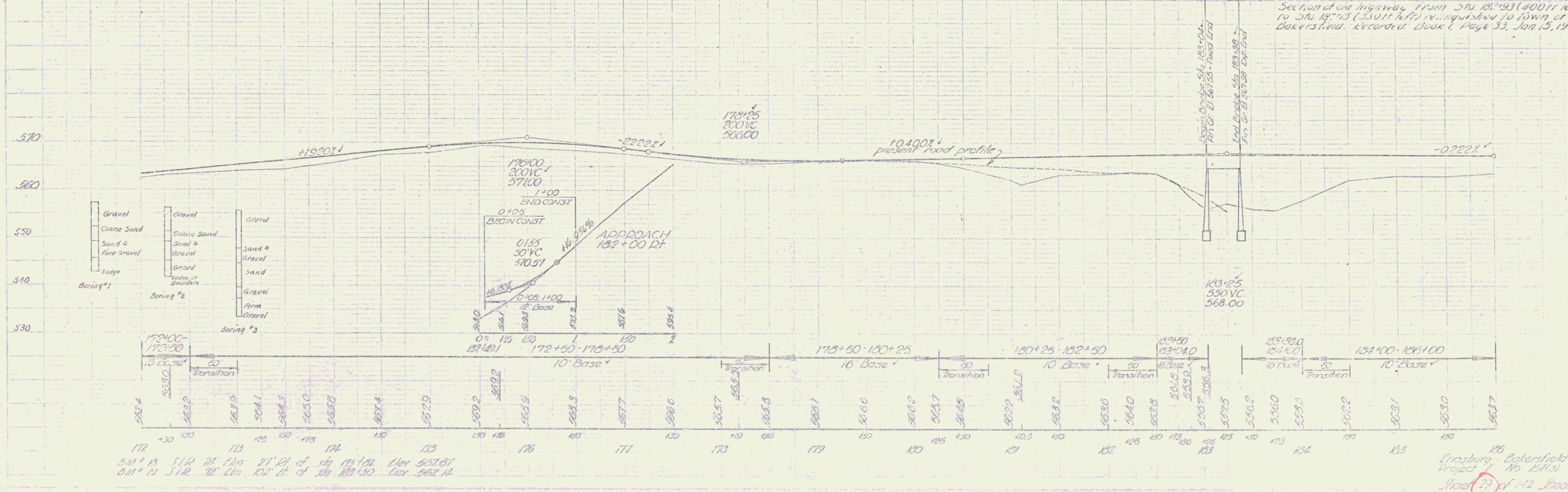
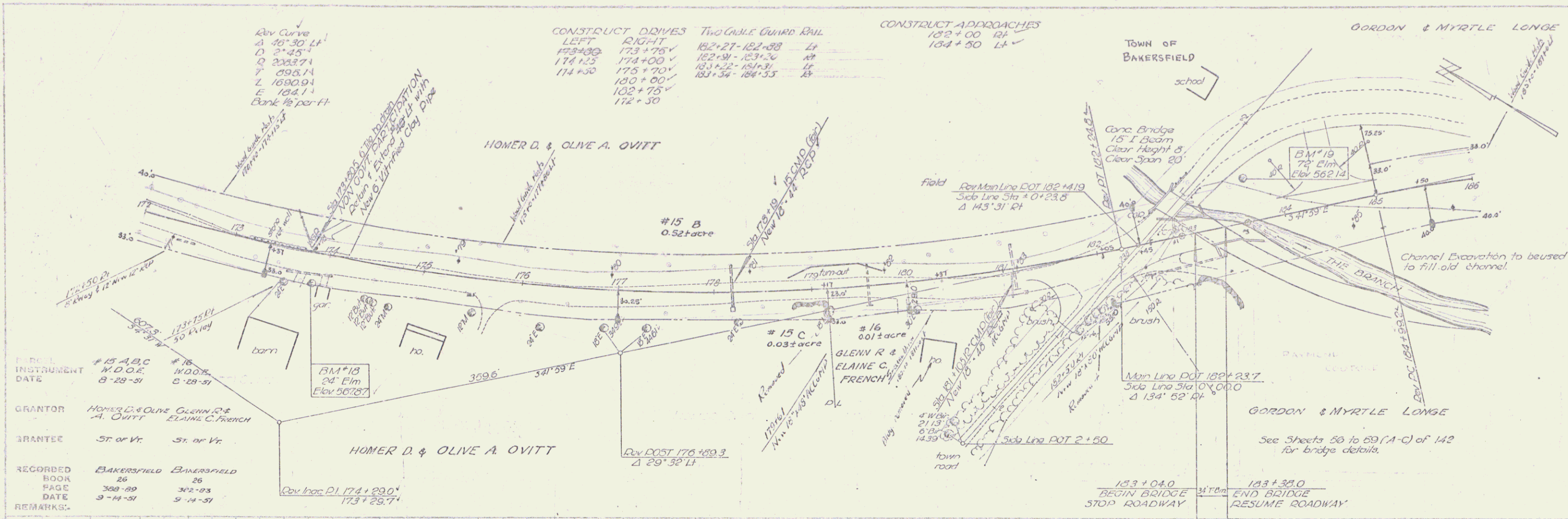


B. Fisher
Jones
11-17
6-18

B. Fisher
Jones
11-17
6-18

BM #17 Spot on top conc strip 35 ft. str. 164+73 Elev. 552.15

ENOSBURG-BAKERSFIELD
Project No. 151(3)
Sheet No. 18 of 142 sheets



Rev Curve
 Δ 40° 30' Lt
 Δ 2° 45'
 Q 2083.71
 T 698.14
 L 1690.94
 E 104.1
 Bank 1/2 per ft

CONSTRUCT DDIVES Two CABLE GUARD RAIL
 LEFT RIGHT
 173+00 173+75 ✓
 174+25 174+00 ✓
 174+50 175+70 ✓
 182+27-182+88 Lt
 182+91-183+30 Mt
 183+32-184+31 Lt
 184+34-184+53 Rt
 180+00 ✓
 182+75 ✓
 172+30

CONSTRUCT APPROACHES
 182+00 Rt
 184+50 Lt

INSTRUMENT DATE
 # 15 A, B, C W.D.O.E. 8-28-51
 # 16 W.D.O.E. 8-28-51
 GRANTOR HOMER D. & OLIVE A. OVITT
 GRANTEE ST. OF VT. ELAINE C. FRENCH
 RECORDED BOOK 26
 PAGE 308-309
 DATE 3-14-51
 REMARKS:

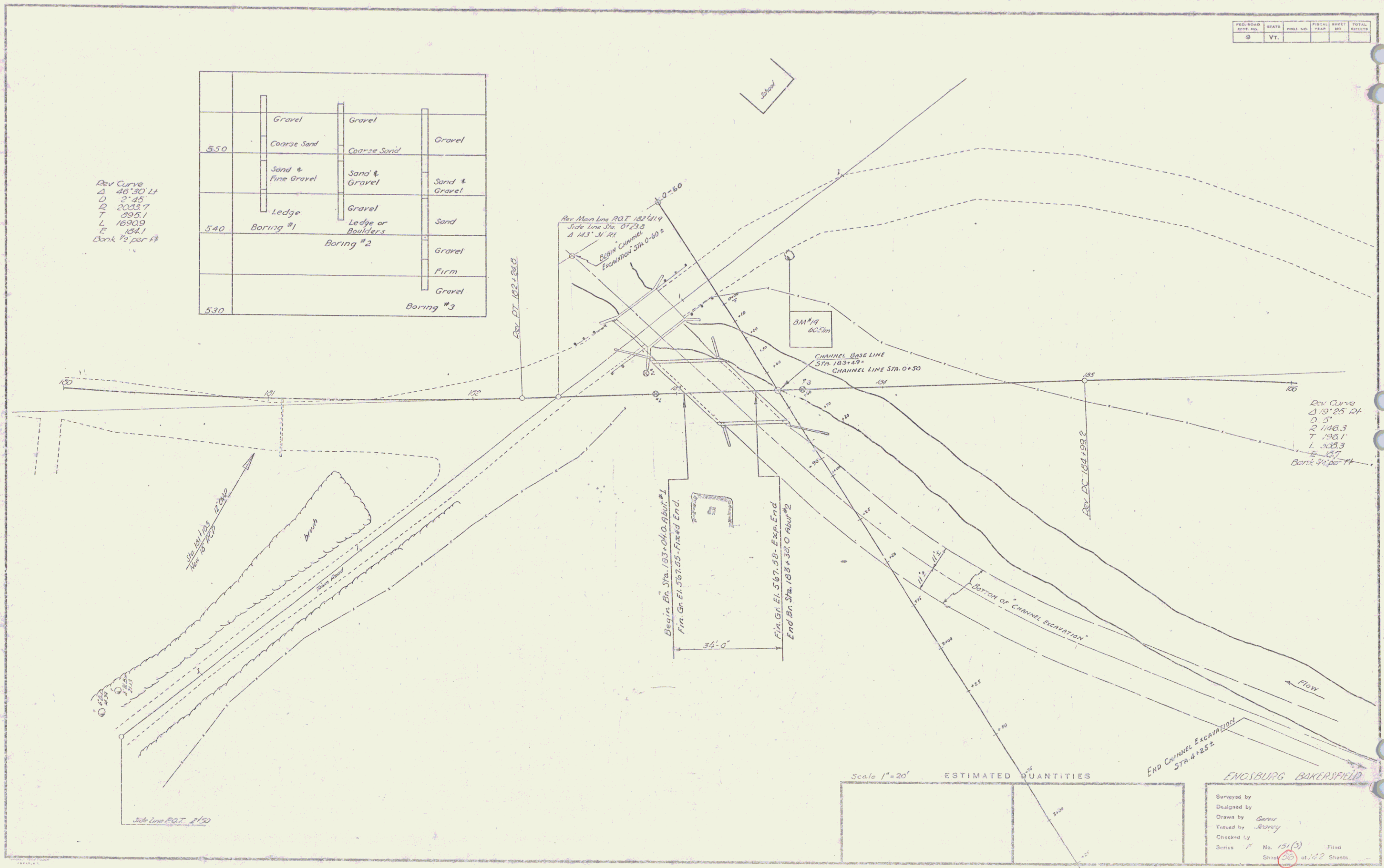
BM*18 24 Elm Elev 562.87
 BM*19 74 Elm Elev 562.14
 172+00 173+50
 173+50 174+00
 174+00 175+50
 175+50 177+00
 177+00 178+50
 178+50 180+00
 180+00 181+50
 181+50 183+00
 183+00 184+50
 184+50 186+00

186
 Crossburg - Bakersfield
 Project No. 1113
 Sheet 22 of 12 Sheets

FED. ROAD DIST. NO.	STATE	PROJ. NO.	FISCAL YEAR	SHEET NO.	TOTAL SHEETS
0	Vt.				

Dev Curve
 Δ 48°30' LH
 D 2'45"
 T 2033.7
 L 10902.9
 E 104.1
 Bank 2¢ per ft

5.50	Gravel	Gravel	Gravel
	Coarse Sand	Coarse Sand	Gravel
	Sand & Fine Gravel	Sand & Gravel	Sand & Gravel
5.40	Ledge	Gravel	Sand
	Boring #1	Ledge or Boulders	Gravel
		Boring #2	Firm
			Gravel
5.30			Boring #3

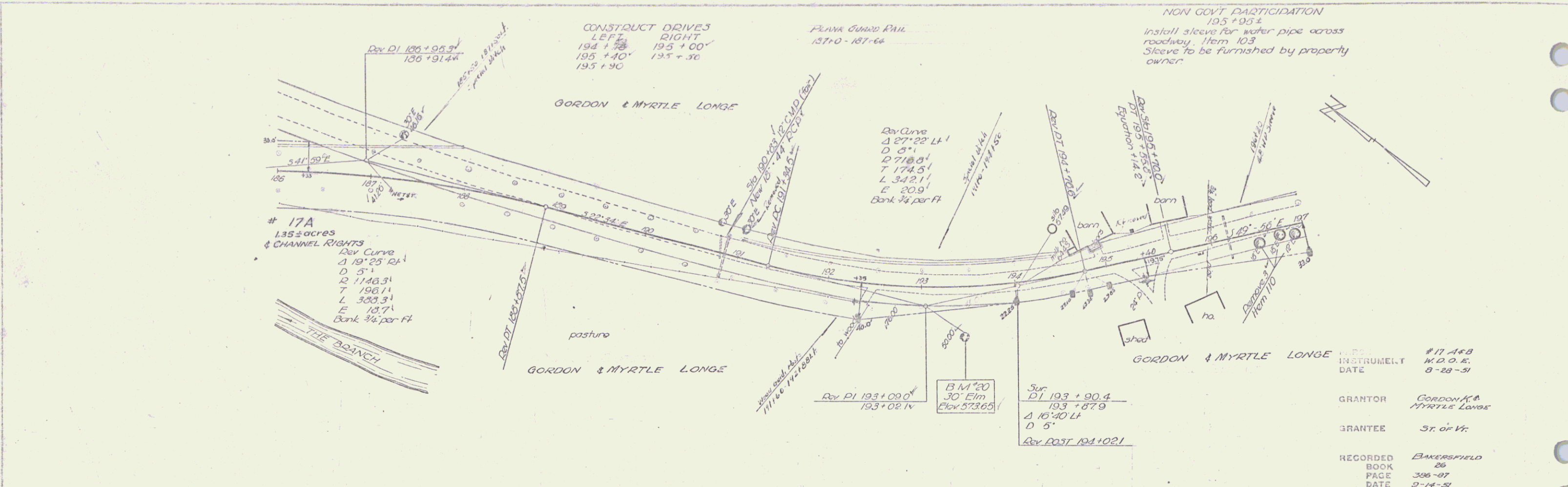


Dev Curve
 Δ 19°25' RT
 D 5'
 T 146.3
 L 108.1
 E 108.3
 S 107
 Bank 2¢ per ft

Scale 1"=20' ESTIMATED QUANTITIES

--	--	--	--

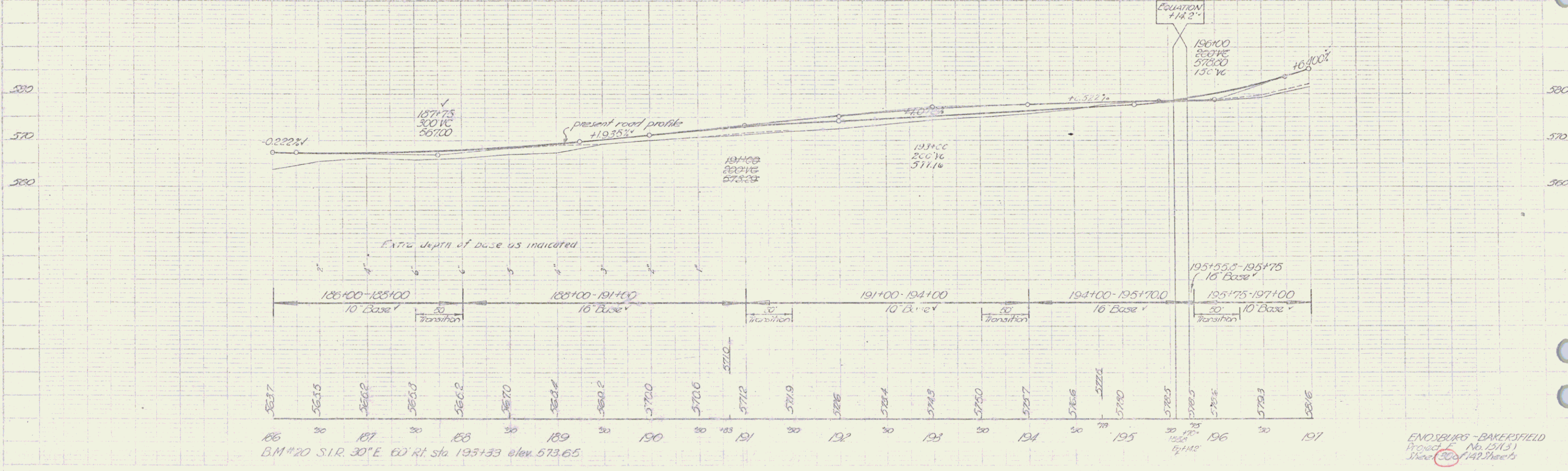
ENDSBURG BAKERSFIELD
 Surveyed by
 Designed by
 Drawn by Garry
 Traced by Garry
 Checked by
 Series F No. 151(2) Filed
 Sheet 20 of 22 Sheets



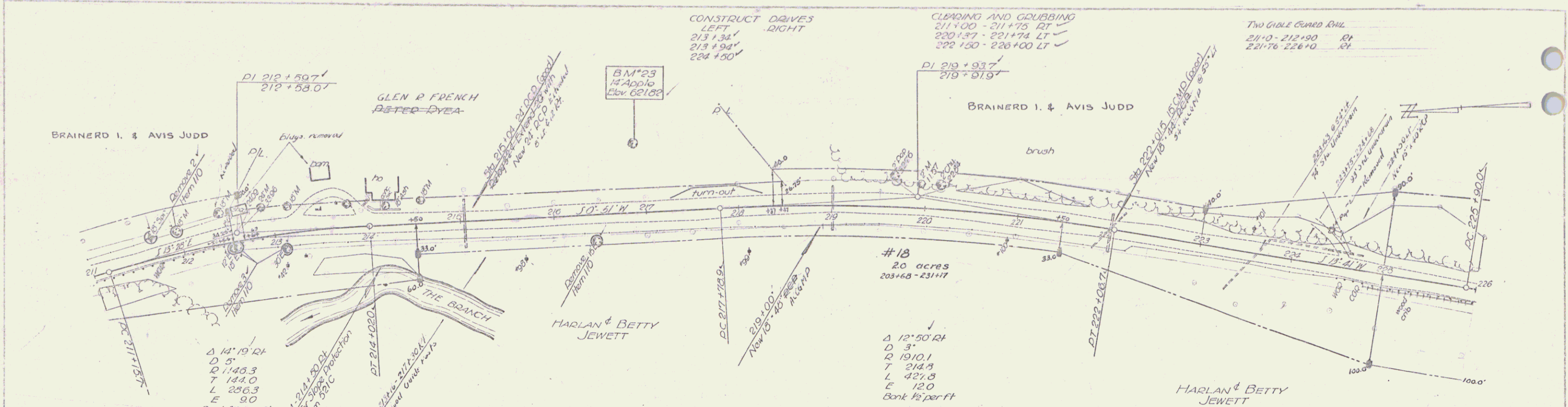
DATE	
BY	
CHECKED	
SCALE	
PROJECT	
NO.	
SHEET	
TOTAL SHEETS	

DATE	
BY	
CHECKED	
SCALE	
PROJECT	
NO.	
SHEET	
TOTAL SHEETS	

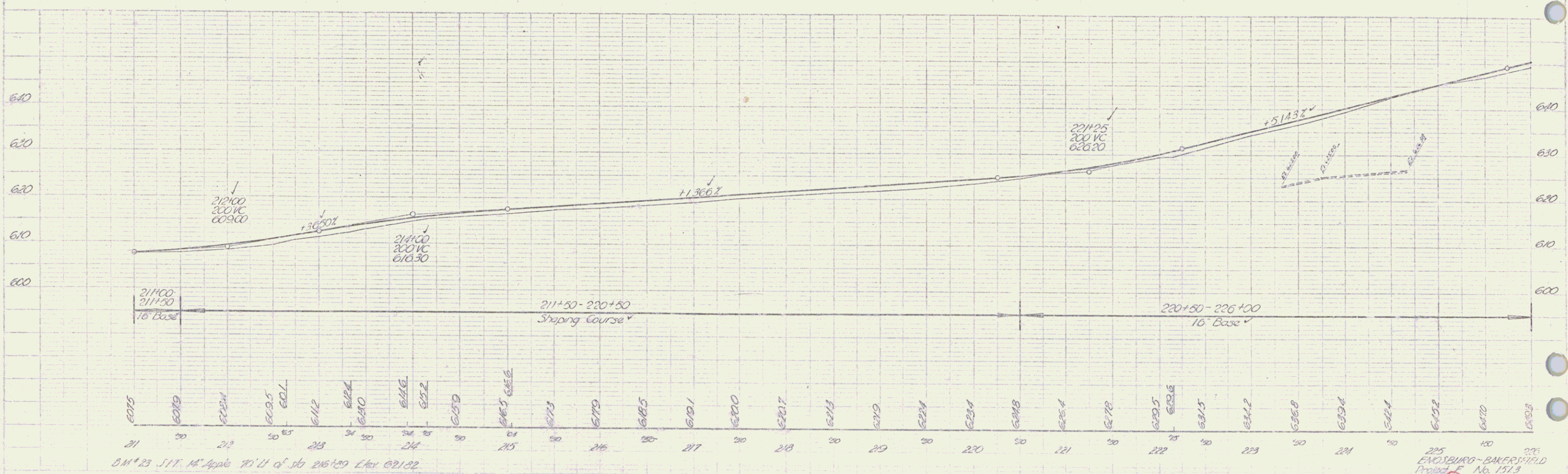
#17 A+B
 M.D.O.E.
 8-28-51
 GRANTOR Gordon & Myrtle Longe
 GRANTEE St. of Vt.
 RECORDED BAKERSFIELD
 BOOK 26
 PAGE 396-97
 DATE 9-14-51
 REMARKS:



ENOSELBRS - BAKERSFIELD
 Project No. 151A3
 Sheet 30 of 142 Sheets



Parcel	Instr	Date	Grantor	Grantee	Recorded	Book	Page	Date	Remarks
#19A,B	W.D.O.E.	8-31-51	Brainerd I & Avis Judd	St. of Vt.	Bakersfield	26	390-81	9-13-51	See Sheets 31, 33, 34

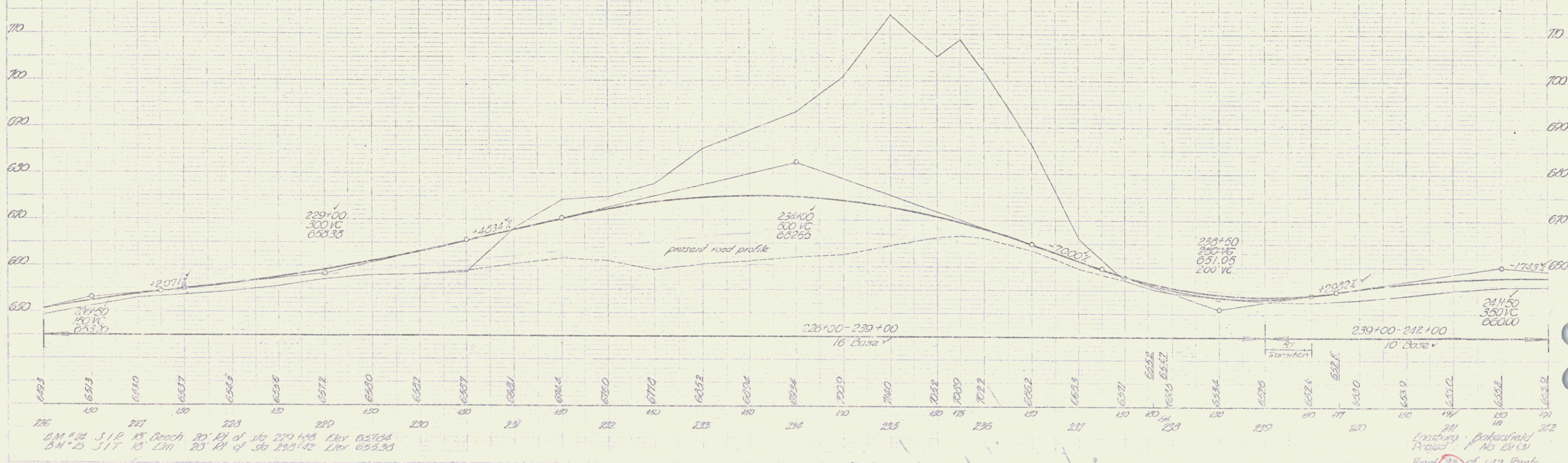
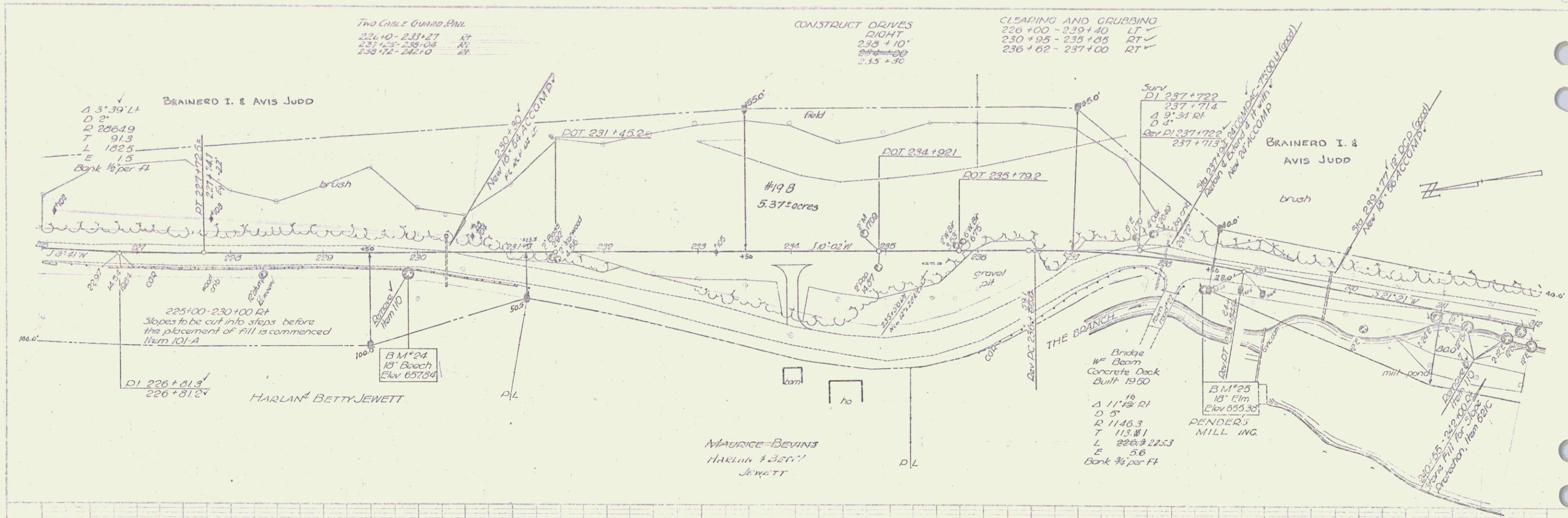


PLAN
 SCALE
 DATE

PROFILE
 SCALE
 DATE

BM#23 1/4 Apple 70' W of St 216+00 Elev 621.32

225
 ENOXBURG-BAKERSFIELD
 Project No. 1513
 Sheet 32 of 112 sheets



BM#24 18' Beech 20' Rt of 10 229+00 Elev 657.04

BM#25 18' Elm 20' Rt of 30 239+00 Elev 655.38

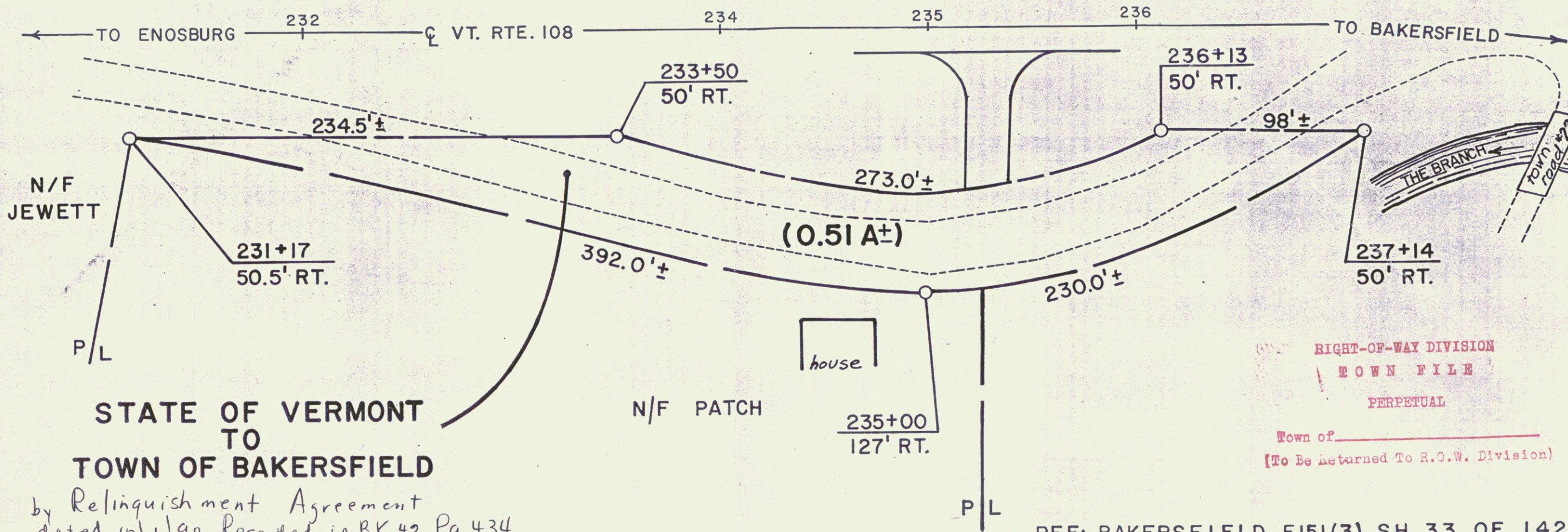
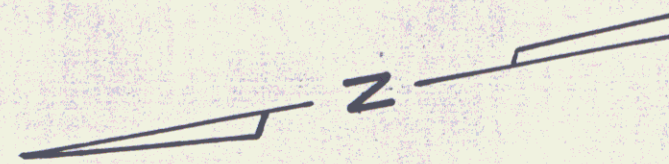
241

Franklin - Bokardfield

Project No. 1413

Sheet 33 of 142 Sheets

THIS PARCEL IS PART OF VERMONT ROUTE 108
 PRIOR TO RELOCATION OF SAME IN THE ABOVE
 PROJECT. VERMONT RT. 108 WAS TAKEN INTO THE
 STATE HIGHWAY SYSTEM ON MARCH 28, 1935 BY
 ORDER OF THE STATE HIGHWAY BOARD.



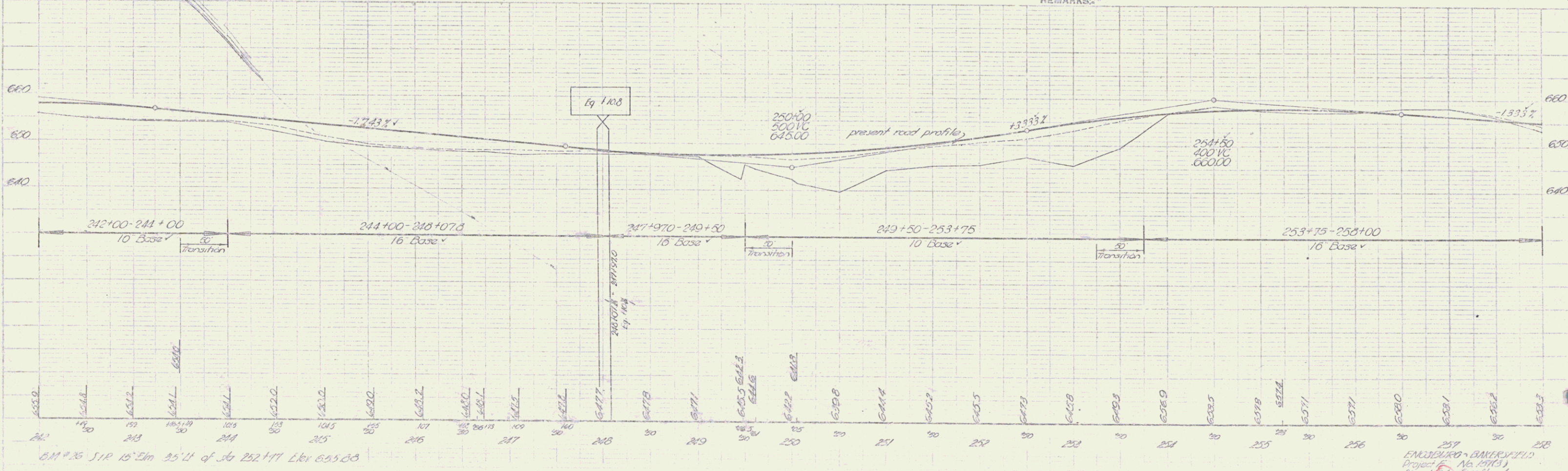
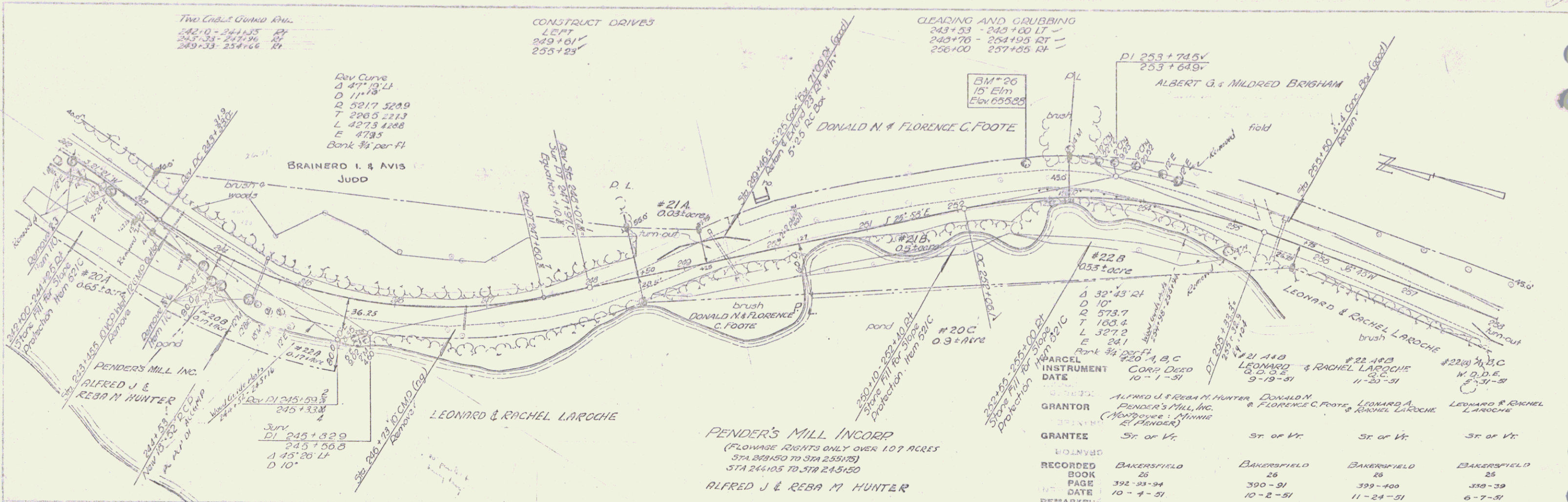
STATE OF VERMONT
 TO
 TOWN OF BAKERSFIELD
 by Relinquishment Agreement
 dated 10/1/90 Recorded in BK 42, Pg 434

RIGHT-OF-WAY DIVISION
 TOWN FILE
 PERPETUAL
 Town of _____
 (To Be Returned To R.O.W. Division)

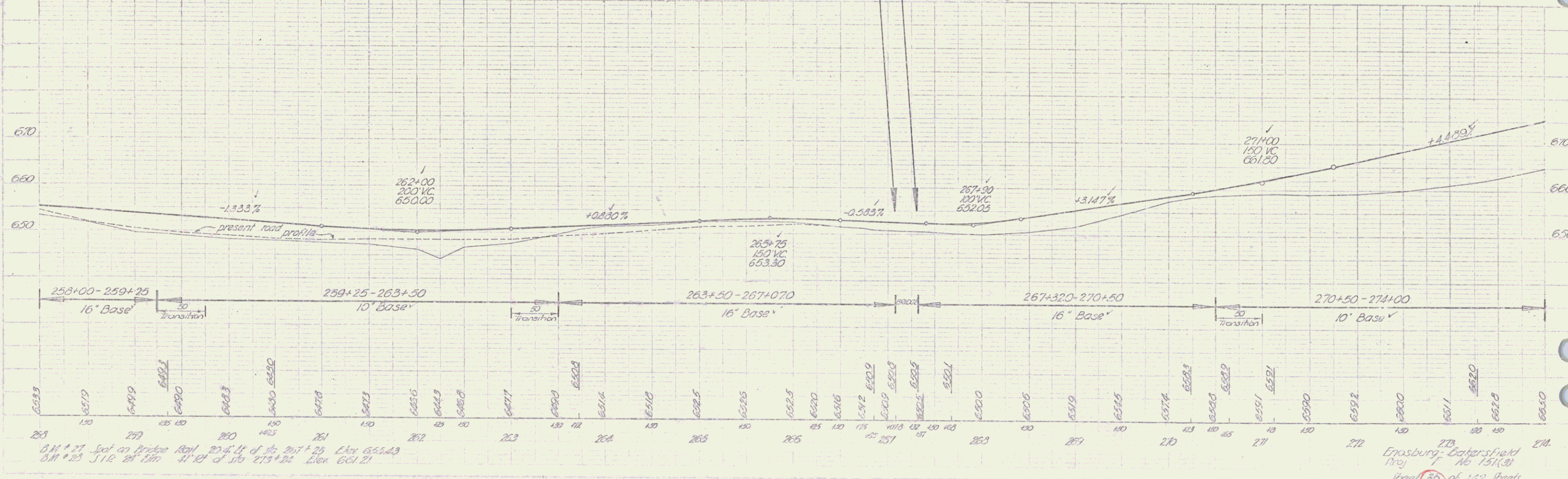
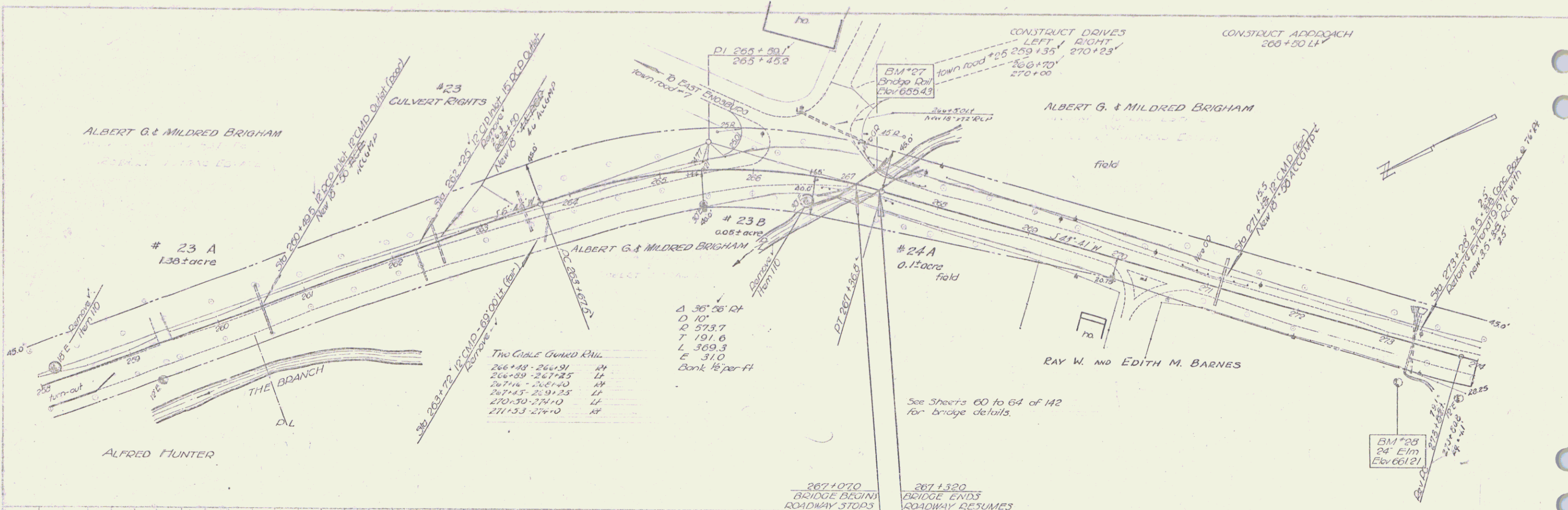
REF: BAKERSFIELD F151(3) SH. 33 OF 142



STATE OF VERMONT AGENCY OF TRANSPORTATION		
		SHEET 33A
TOWN OF BAKERSFIELD		
		25
APPROX. SCALE 1"=50'	DATE: 8-22-90	DRAWN BY C.P.

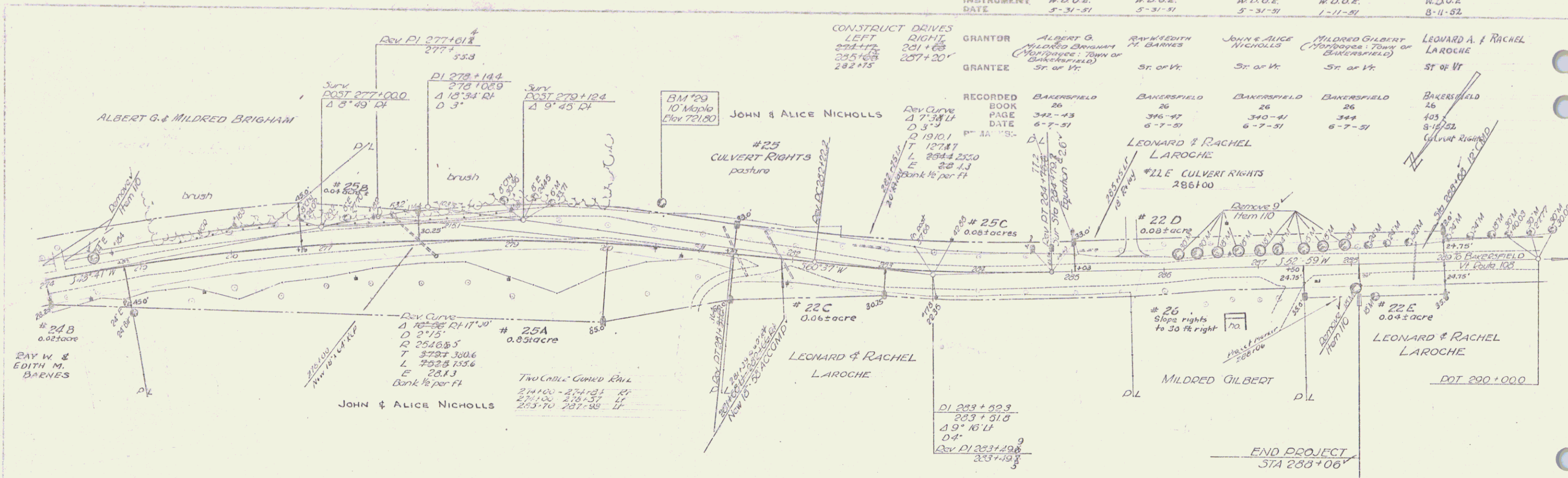


BM #26 15' Elm Elev 655.88
 BM #26 15' Elm Elev 655.88
 Dev Curve
 J 47° 30' LT
 D 111.18
 Q 5217.5229
 T 2065.2213
 L 4273.4288
 E 4735
 Bank 3/4 per ft
 BRAINERD I. & AVIS JUDD
 DONALD N. & FLORENCE C. FOOTE
 LEONARD & RACHEL LAROCHE
 ALFRED J. & REBA M. HUNTER
 PENDER'S MILL INCORP.
 (FLOWAGE RIGHTS ONLY OVER 1.07 ACRES
 STA 244+50 TO STA 245+50
 STA 244+05 TO STA 245+50
 ALFRED J. & REBA M. HUNTER
 PARCEL #20A 0.65 ACRES
 PARCEL #21A 0.25 ACRES
 PARCEL #21B 0.95 ACRES
 PARCEL #20C 0.3 ACRES
 PARCEL #22B 0.35 ACRES
 PARCEL #21A+B
 PARCEL #22A+B
 PARCEL #23A+B
 INSTRUMENT DATE GRANTOR GRANTEE
 10-1-51 PENDER'S MILL, INC. (MONTGOMERY & MINNIE ST. BAKERSFIELD)
 ST. OF VT. ST. OF VT. ST. OF VT. ST. OF VT.
 BAKERSFIELD BAKERSFIELD BAKERSFIELD BAKERSFIELD
 26 26 26 26
 392-39-94 390-91 399-400 358-39
 10-4-51 10-2-51 11-24-51 6-7-51
 RECORDING INFORMATION
 BAKERSFIELD BAKERSFIELD BAKERSFIELD BAKERSFIELD
 26 26 26 26
 392-39-94 390-91 399-400 358-39
 10-4-51 10-2-51 11-24-51 6-7-51
 REMARKS:



BM #27 Set on Bridge Rail 204.4' of its 267+25 Elev 655.43
 BM #25 Set on Elm 41.0' of its 273+25 Elev 661.21

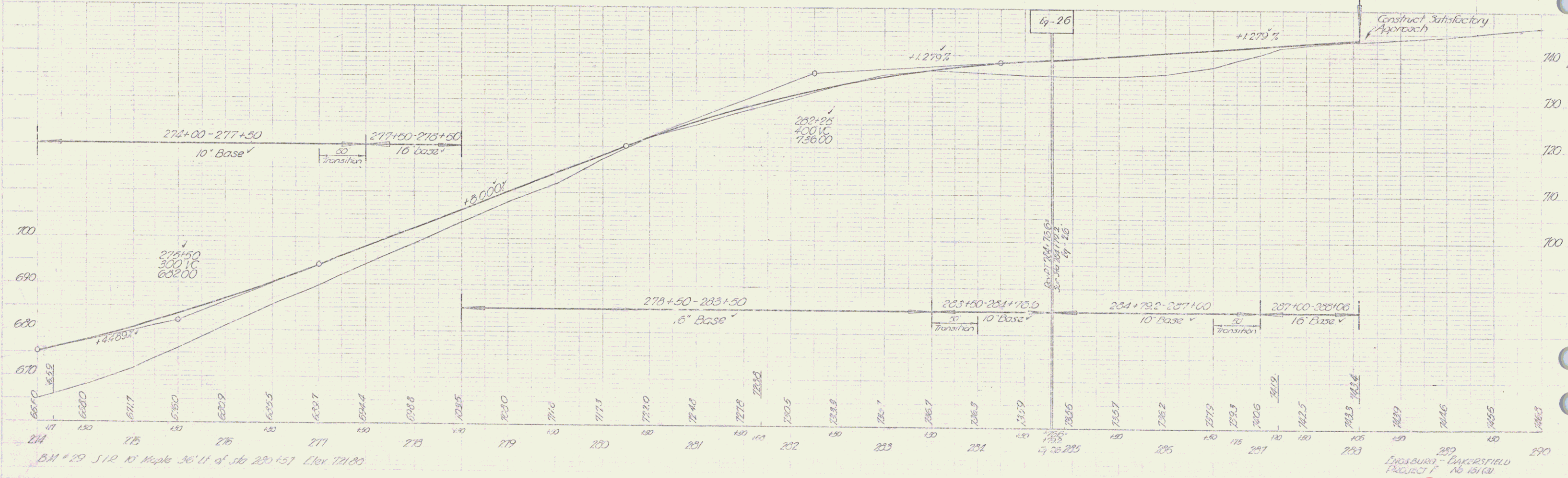
Ernsburg-Bakersfield
 Proj No 151(3)
 Sheet 35 of 142 sheets



PARCEL	#23 A,B	#24 A,B	#25 A,B,C	#26	#22 E
INSTRUMENT	N.O.O.E.	N.O.O.E.	N.O.O.E.	N.O.O.E.	N.O.O.E.
DATE	5-31-51	5-31-51	5-31-51	1-11-51	8-11-52

GRANTOR	ALBERT G. MILDRED BRIGHAM (Mortgagee, Town of Bakersfield)	RAY EDITH M. BARNES	JOHN & ALICE NICHOLLS	MILDRED GILBERT (Mortgagee, Town of Bakersfield)	LEONARD A. & RACHEL LAROCHE
GRANTEE	ST. OF VT.	ST. OF VT.	ST. OF VT.	ST. OF VT.	ST. OF VT.

RECORDED BOOK PAGE DATE	BAKERSFIELD 26 342-43 6-7-51	BAKERSFIELD 26 346-47 6-7-51	BAKERSFIELD 26 340-41 6-7-51	BAKERSFIELD 26 344 6-7-51	BAKERSFIELD 26 103 8-11-52
-------------------------	------------------------------	------------------------------	------------------------------	---------------------------	----------------------------



ENCLOSURE - BAKERSFIELD PROJECT N. 191134
 Sheet 36 of 142 Sheets