

INDEX OF SHEETS

SHEET NO. 1	TITLE PAGE
2	TYPICAL CROSS-SECTION OF IMPROVEMENT (2 1/2" Crushed Gravel M.P. Surface Course, With Refined Tar, Item 25 & Item 30)
3	BANKING AND WIDENING TABLES
4-9	PLAN AND PROFILE
10	STANDARD STRUCTURE SHEET 3-28 PIPE CULVERTS
11	" " " " 3-30 GUARD RAIL
12	" " " " 3-30-A STD UNDERDRAIN, F.A. MARKERS, BOUND MARKERS
13	" " " " 3-40 BARRICADES, SIGNS, LIGHTS
14	" " " " 3-41 ROUNDING OF SLOPES
15	" " " " 3C-24 BARREL FOR 313'
16	" " " " 3CW-2-3 WINGS FOR 313'
17-18	ABUT DETAIL BRIDGE
19	CI 24-5 SUPERSTRUCTURE DETAILS, ONE SPAN 94 FT. SQUARE BRIDGE
20	3B-20 DETAILS ACQU.
21	3B-11 BARRICADES, SIGNS, LIGHTS, (BRIDGE)
22-46	CROSS SECTION SHEETS

Standard Structure Sheets
Approved by the Chief
Engineer.
3-28 July 11, 1933
3-30 Aug 13, 1934

STATE OF VERMONT
STATE HIGHWAY DEPARTMENT

PLAN AND PROFILE OF PROPOSED
STATE HIGHWAY


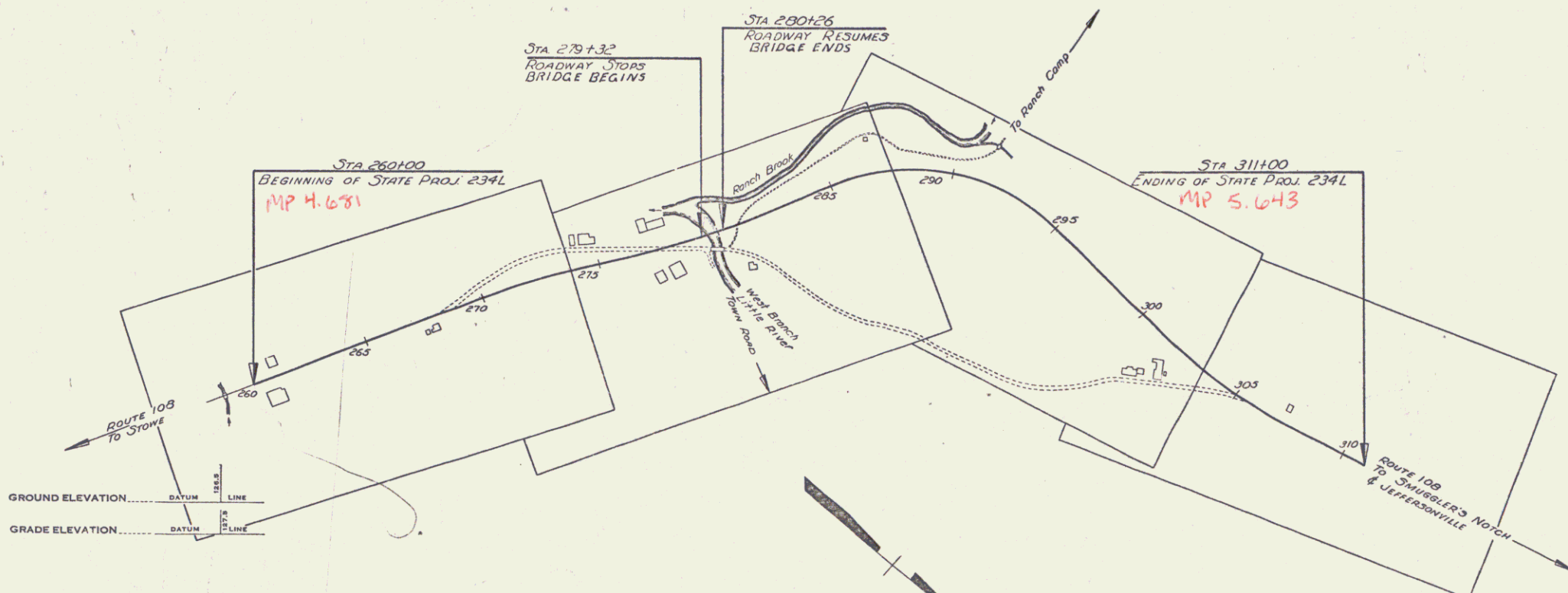
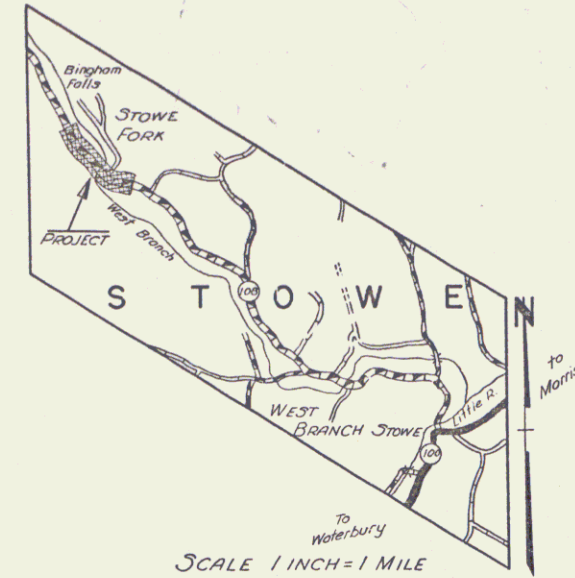
TOWN OF STOWE
VERMONT ROUTE 108

STOWE-CAMBRIDGE ROAD

BEGINNING AT A POINT 4.9 MILES NORTHWESTERLY OF THE INTERSECTION OF VERMONT ROUTES 100 AND 108 AND EXTENDING NORTHWESTERLY 0.963 MILES

LENGTH OF ROADWAY 4993.7 FEET = 0.945 MILES
LENGTH OF BRIDGE 94.0 FEET = 0.017 MILES
LENGTH OF PROJECT 5087.7 FEET = 0.963 MILES

FED. ROAD DIST. NO.	STATE	STATE PROJ. NO.	FISCAL YEAR	SHEET NO.	TOTAL SHEETS
9	VT.	234-L	1941	1	46



CURVE DATA

DEFLECTION ANGLE	Δ
DEGREE OF CURVE	D
RADIUS OF CURVE	R
TANGENT DISTANCE	T
LENGTH OF CURVE	L
EXTERNAL DISTANCE	E
POINT OF INTERSECTION	P. I.
POINT OF CURVE	P. C.
POINT OF TANGENT	P. T.
POINT ON TANGENT	P. O. T.

SCALES

TITLE	1" = 300'
TYPICAL	1" = 2'
PLAN	1" = 30'
PROFILE HORIZONTAL	1" = 10'
VERTICAL	1" = 5'

THESE PLANS ARE SUBJECT TO SUCH REVISIONS AS MAY BE REQUIRED BY THE PUBLIC ROADS ADMINISTRATION OR THE COMMISSIONER OF HIGHWAYS.
CONSTRUCTION IS TO BE CARRIED ON IN ACCORDANCE WITH THE PLANS AND THE STANDARD ROAD AND BRIDGE SPECIFICATIONS OF 1936, AS APPROVED DECEMBER 29TH, 1936 BY THE PUBLIC ROADS ADMINISTRATION, INCLUDING ALL SUBSEQUENT APPROVED REVISIONS AND SUCH REVISED SPECIFICATIONS AND SPECIAL PROVISIONS AS ARE SUBMITTED WITH THE PLANS.

RIGHT-OF-WAY DIVISION
TOWN FILE
PERPETUAL
Town of Stowe
(To Be Returned To R.O.W. Division)

APPROVED: H. Sargent
COMMISSIONER OF HIGHWAYS
SUBMITTED BY ORDER OF THE STATE HIGHWAY BOARD

Pin # 00R033
Date 4/25/1941

RECOMMENDED FOR APPROVAL
DISTRICT ENGINEER
PUBLIC ROADS ADMINISTRATION
FEDERAL WORKS AGENCY

APPROVED
DISTRICT ENGINEER
PUBLIC ROADS ADMINISTRATION
FEDERAL WORKS AGENCY

APPROVED: John L. ... ROAD ENGINEER
APPROVED: W. W. Manset DISTRICT HIGHWAY COMMISSIONER
Project ST 234-L
SERIES State NO. 234-L FILED
SHEET 1 OF 46