

- 1 - TITLE SHEET
- 2 - TYPICAL SECTIONS/DETAILS
- 3 - LAYOUT SHEET
- 4 - PROFILES
- 5 - CROSS-SECTIONS

STANDARDS

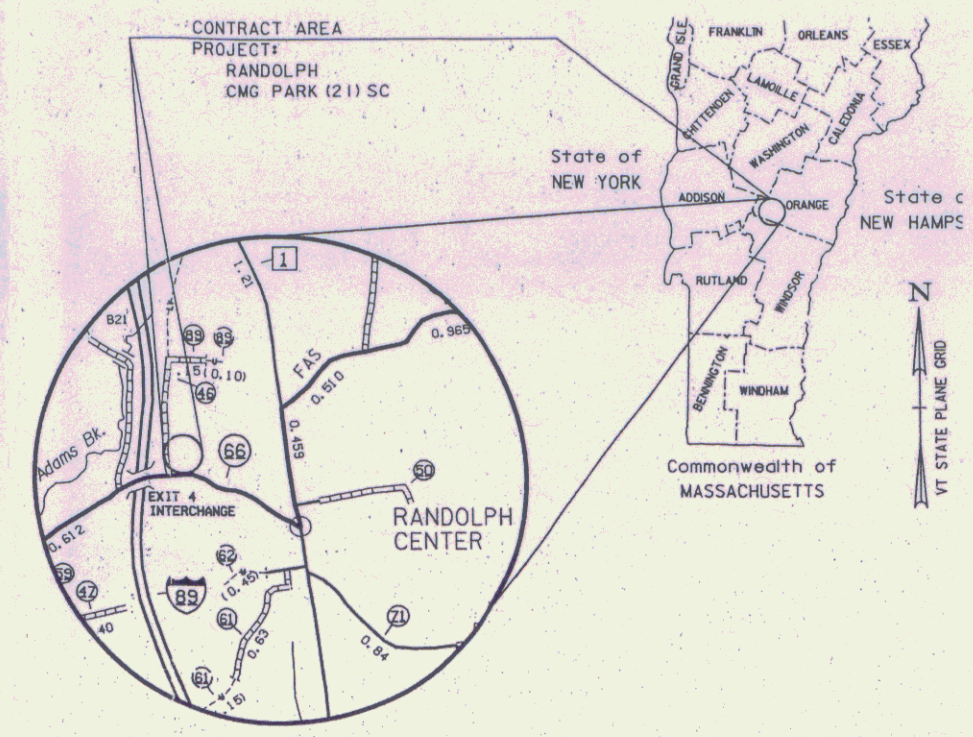
- B-5 SLOPE GRADING, EMBANKMENTS
- B-71 RESIDENTIAL & COMMERCIAL DRIVES
- C-1 VERTICAL GRANITE CURB
- C-2B PORTLAND CEMENT CONCRETE SIDEWALK, DRIVE ENTRANCES WITH VERTICAL GRANITE CURB
- C-3 SIDEWALK RAMPS
- D-13 CONCRETE CATCH BASIN WITH CAST IRON GRATE
- D-20 HIGHWAY CROSSING FOR UNDERGROUND UTILITIES
- E-100 CONSTRUCTION APPROACH SIGNS
- E-101 CONSTRUCTION SIGN DETAILS
- E-102 CONSTRUCTION SIGN DETAILS
- E-102A CONSTRUCTION SIGN DETAILS
- E-106 TRAFFIC CONTROL DETAILS
- E-107 DELINEATION, BARRICADES AND DETOURS FOR CONSTRUCTION AREAS
- E-107A BREAKAWAY BARRICADE DETAILS
- E-108 CONSTRUCTION ZONE LONGITUDINAL DROP OFFS
- E-110 MAJOR MAINTENANCE OPERATION LANE CLOSURE
- E-121 STANDARD SIGN PLACEMENT - CONVENTIONAL ROAD
- E-142 REGULATORY SIGN DETAILS
- E-143 REGULATORY SIGN DETAILS
- E-160 FLANGED CHANNEL STEEL SIGN POST DETAIL
- E-191 PAVEMENT MARKING DETAILS
- E-193 PAVEMENT MARKING DETAILS
- J-5 BRACING FOR TREES

STATE OF VERMONT
AGENCY OF TRANSPORTATION



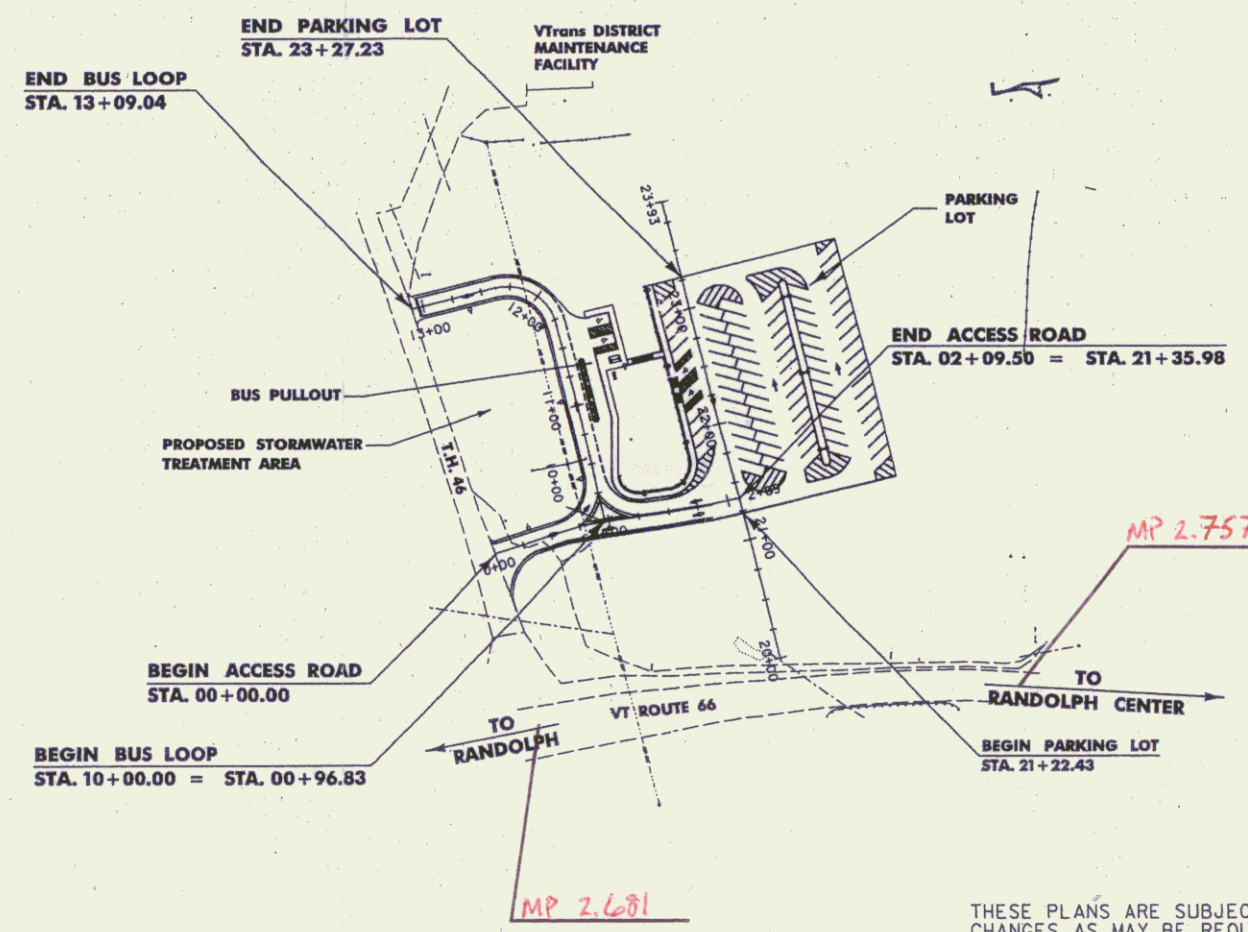
PROPOSED IMPROVEMENT
TOWN OF RANDOLPH
COUNTY OF ORANGE
COMMUTER PARK-AND-RIDE LOT

THIS PROJECT IS LOCATED AT THE INTERSECTION VT ROUTE 66 AND T.H. 46 IN THE TOWN OF RANDOLPH, APPROXIMATELY 60 FEET EASTERLY OF THE NORTHBOUND INTERCHANGE OF I-89 AT EXIT 4.
WORK TO BE PERFORMED UNDER THIS PROJECT INCLUDES THE CLOSING OF THE EXISTING PARK-AND-RIDE LOT AND THE CONSTRUCTION OF A NEW PARK-AND-RIDE LOT. WORK WILL INCLUDE SUBBASE, PAVEMENT, PAVEMENT MARKINGS, STORMWATER TREATMENT, LIGHTING, LANDSCAPING, AND MISCELLANEOUS APPURTENANCES.



LOCATION MAP

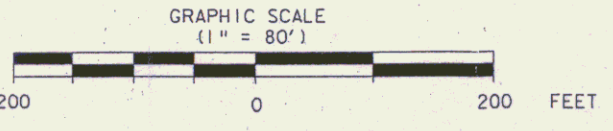
1" = 1/2 MILE
0.5 0 0.5



CONVENTIONAL SYMBOLS

TOWN LINE	---
FENCE LINE	X-X-X-X
STONE WALL	o-o-o-o-o-o-o-o
TRAVELED WAY	---
GUARD RAIL	o-o-o-o-o-o-o-o
RAILROAD	
SURVEY LINE	---
CULVERT	---
POWER POLE	o
TELEPHONE POLE	o
TREES	*
CONTROL OF ACCESS	---
PROPERTY LINE	---
R.O.W. TAKING LINE	SR SR SR
SLOPE RIGHTS	SR SR SR
TOP OF CUT	△
TOE OF SLOPE	○
CLEAR ZONE	-CZ-
SILT FENCE	---
WETLANDS	---

SURVEYED BY : VERMONT SURVEY AND ENGINEERING, INC.
SURVEYED DATE : 04/30/02
DATUM
VERTICAL NAVD 88
HORIZONTAL NAD 83 (1996)
VT SPC (FEET)



THESE PLANS ARE SUBJECT TO SUCH ENGINEERING CHANGES AS MAY BE REQUIRED BY THE FEDERAL HIGHWAY ADMINISTRATION OR THE DIRECTOR OF PROJECT DEVELOPMENT.
CONSTRUCTION IS TO BE CARRIED ON IN ACCORDANCE WITH THESE PLANS AND THE STANDARD SPECIFICATIONS FOR CONSTRUCTION DATED 2001, AS APPROVED BY THE FEDERAL HIGHWAY ADMINISTRATION ON JANUARY 4, 2001 FOR USE ON THIS PROJECT, INCLUDING ALL SUBSEQUENT REVISIONS AND SUCH REVISED SPECIFICATIONS AND SPECIAL PROVISIONS AS ARE INCORPORATED IN THESE PLANS.



Pin # 00K130
Route VT66
Date 10/25/2005

CONCEPTUAL PLANS: APRIL, 2003

DEPARTMENT OF TRANSPORTATION
FEDERAL HIGHWAY ADMINISTRATOR
APPROVED _____ DATE _____
DIRECTOR OF PROGRAM DEVELOPMENT
APPROVED _____ DATE _____
PROJECT MANAGER : WAYNE L. DAVIS
PROJECT NAME : RANDOLPH PARK-AND-RIDE
PROJECT NUMBER : CMG PARK (21) SC
SHEET 1 OF 5 SHEETS