

STATE OF VERMONT
AGENCY OF TRANSPORTATION



PROPOSED IMPROVEMENT
TOWN OF NEWBURY
COUNTY OF ORANGE
CROSS VERMONT TRAIL

STP EH 00(1)

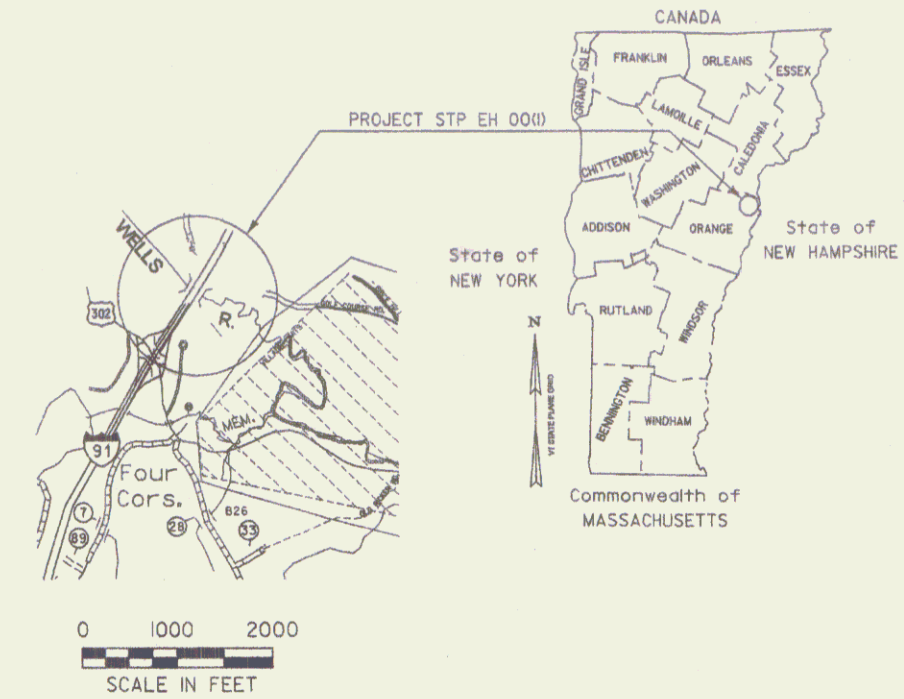
LOCATION: CROSS VERMONT TRAIL UNDER I-91
WORK DESCRIPTION: THE EXTENSION OF CROSS VERMONT TRAIL UNDER I-91
LENGTH OF PROJECT: 1285 FT = 0.243 MILES

INDEX OF SHEETS

- 1 TITLE SHEET
- 2-3 TYPICAL SHEETS
- 4 DETAIL SHEET
- 5 QUANTITY SHEET
- 6-7 PLAN SHEETS
- 8 PROFILE SHEET
- 9-15 CROSS SECTIONS

INDEX OF STANDARD SHEETS

- | | |
|---------------------------------------|-------------------|
| B-5 EMBANKMENT ON EARTH SLOPE | APPROVED 6/1/94 |
| D-3 TREATED GUTTERS | APPROVED 6/1/94 |
| E-160 FLANGED CHANNEL STEEL SIGN POST | APPROVED 5/20/99 |
| F-2 CHAIN LINK FENCE, TYPE 1 | APPROVED 6/13/97 |
| J-5 BRACING FOR TREES | APPROVED 12/19/72 |
| T-1 TEMPORARY EROSION CONTROL DETAILS | APPROVED 6/1/94 |
| T-2 TEMPORARY EROSION CONTROL DETAILS | APPROVED 6/1/94 |




CONVENTIONAL SIGNS


COUNTY LINE	---
TOWN LINE	- - - -
LIMITS OF ACCESS	—○—○—○—
POINT OF ACCESS	X
FENCE LINE	-x-x-
STONE WALL	o-o-o-o-o-o-o-o
TRAVELED WAY	— — — — —
GUARD RAIL	—o—o—o—o—
RAILROAD	—+—+—+—+—
SURVEY LINE	—+—+—+—+—
CULVERT	—+—+—+—+—
POWER POLE	□
TELEPHONE POLE	○
TREES	⊗ ⊛
CONTROL OF ACCESS	///
PROPERTY LINE	— — — —
R.O.W. TAKING LINE	— SR —
SLOPE RIGHTS	—△—△—
TOP OF CUT	—△—△—
TOE OF SLOPE	—○—○—

DATUM

VERTICAL	NAVD 88
HORIZONTAL	NAD 83



Pin # 00F126
Route I91
Date 3/21/2002



CONTRACT PLANS
JUNE, 2002

MP 110.585-110.649

APPROVED	DATE
CROSS VERMONT TRAIL ASSOC., INC.	
DEPARTMENT OF TRANSPORTATION FEDERAL HIGHWAY ADMINISTRATION	
APPROVED	DATE
MANAGER	DIVISION ADMINISTRATOR
PROJECT	NEWBURY STP EH 00(1)
SHEET 1 OF 15 SHEETS	

VHB Vanasse Hangen Brustlin, Inc.