R. O. W. PLANS

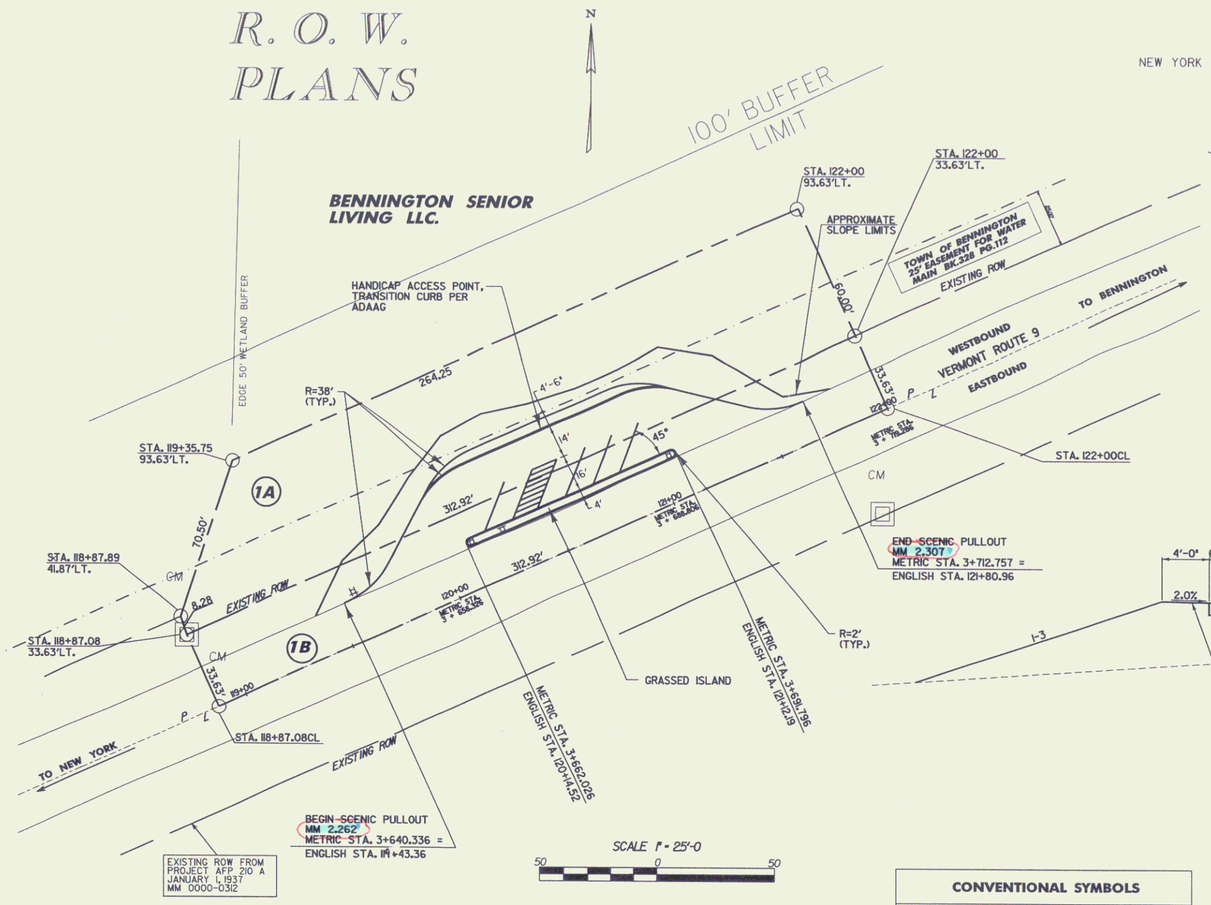

EXISTING ROW FROM PROJECT AFP 210 A JANUARY 1, 1937 MM 0000-0312

SCALE 1" = 25'-0

50 0 50

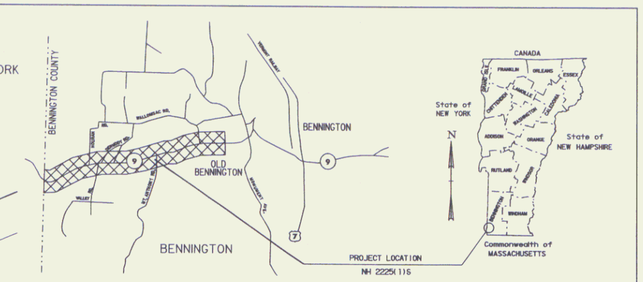

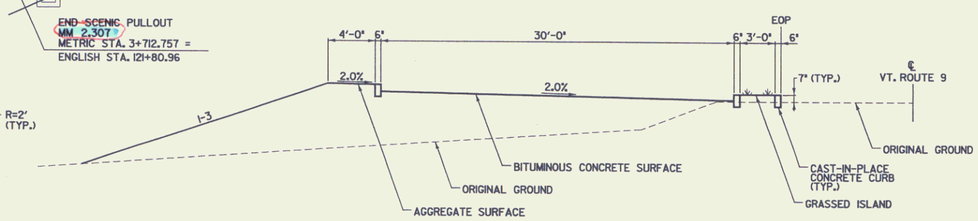

BENNINGTON SCENIC PULLOUT
N.T.S.

PARCEL NO.	GRANTOR	BEGINNING STATION	ENDING STATION	TAKING	RIGHTS	DATE	TOWN RECORDED	BK.	PG.	REMARKS
1A	BENNINGTON SENIOR LIVING LLC.	118+87.08 LT	122.00LT	.4 A ±			BENNINGTON			
		118+87.08 CL	122.00LT		EXCEPT & RESERVE		BENNINGTON			WATER MAIN EASEMENT
1B		118+87.08 CL	122.00LT	.24 A ±	ALL R T & I		BENNINGTON			HWY. EASE. VT. RTE. 9

00b054/row/scenicplan.dgn scenicplan2.i

CONVENTIONAL SYMBOLS

COUNTY LINE
TOWN LINE
LIMITS OF ACCESS
POINT OF ACCESS
FENCE LINE
STONE WALL
TRAVELED WAY
GUARD RAIL
RAILROAD
SURVEY LINE
CULVERT
POWER POLE
TELEPHONE POLE
TREES
CONTROL OF ACCESS
PROPERTY LINE
R.O.W. TAKING LINE
SLOPE RIGHTS
TOP OF CUT
TOE OF SLOPE

TOWN OF BENNINGTON
Pin #00B054
Route VT9

LINES SHOWN ON THIS PLAN AS EXISTING PROPERTY LINES P/ L ARE BELIVED TO BE ACCURATE BUT SHOULD NOT BE RELIED UPON FOR PURPOSES UNRELATED TO THE STATE OF VERMONT'S ACQUISITION OF LAND AND RIGHTS FOR THIS PROJECT.

APPROVED DAVID J. SCOTT DATE 5/13/04
Director of Program Development

APPROVED WILLIS J. MORSE DATE 5/13/04
Chief of Right of Way

BENNINGTON OVERLOOK
NH 2225(1)S

R. O. W. SHEET 1 OF 1 SHEET

1