















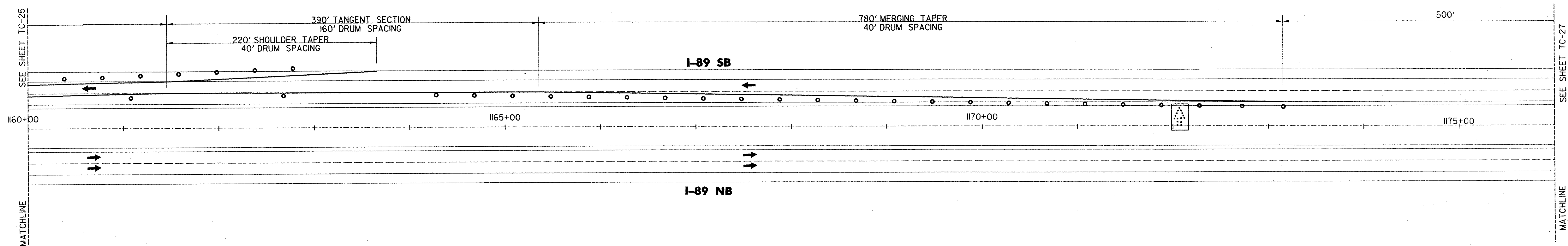


LEGEND

-  CONCRETE BARRIER
-  DIRECTION OF TRAFFIC FLOW WITH DETOUR IN PLACE
-  CROSSOVER ALIGNMENT
-  BRIDGE WORK AREA
-  LEDGE OUTCROPPING
-  GUARDRAIL
-  EXISTING DROP INLET
-  PORTABLE ARROW BOARD
-  TYPE I DELINEATOR (YELLOW)
-  TYPE I DELINEATOR (WHITE)
-  REFLECTORIZED PLASTIC DRUM
-  4" TEMPORARY PAVEMENT MARKINGS
-  TYPE III BARRICADE
-  TYPE III (MOD) BARRICADE
-  APPROXIMATE CULVERT LOCATION



**STATE OF VERMONT
AGENCY OF TRANSPORTATION**

Town Of	BOLTON	Bridge No.	51
Highway No.	I-89	Log Sta.	
		Surv. Sta.	
PHASE II CONSTRUCTION I-89 SOUTHBOUND CROSSOVER			
BRIDGE 51			
Designed By	J.M.SMYRSKI/K.S.MARSHA	Drawn By	S.E. SCHMITT
Checked By	Date	Bridge Design Supervisor	
J. W. TUCKER	10/99	J. P. HALSTEAD	Date 10/99
PROJECT	BOLTON	PROJECT NO.	IM-089-2(29)
Drawing No.	...51-SB.DGN	Date	OCT 1999
Bridge Sheet No.	TC-26	Sheet	186 of 307

