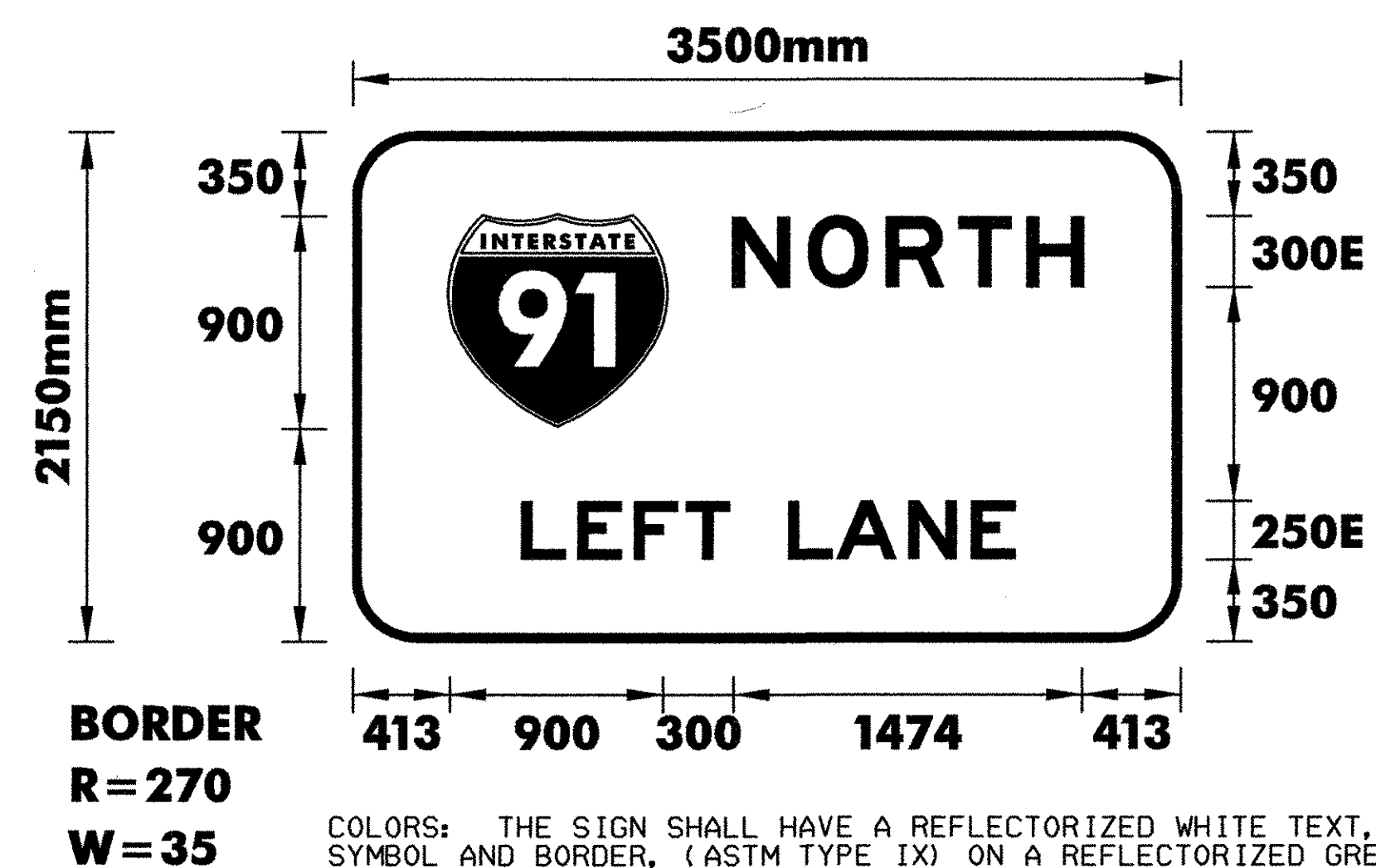
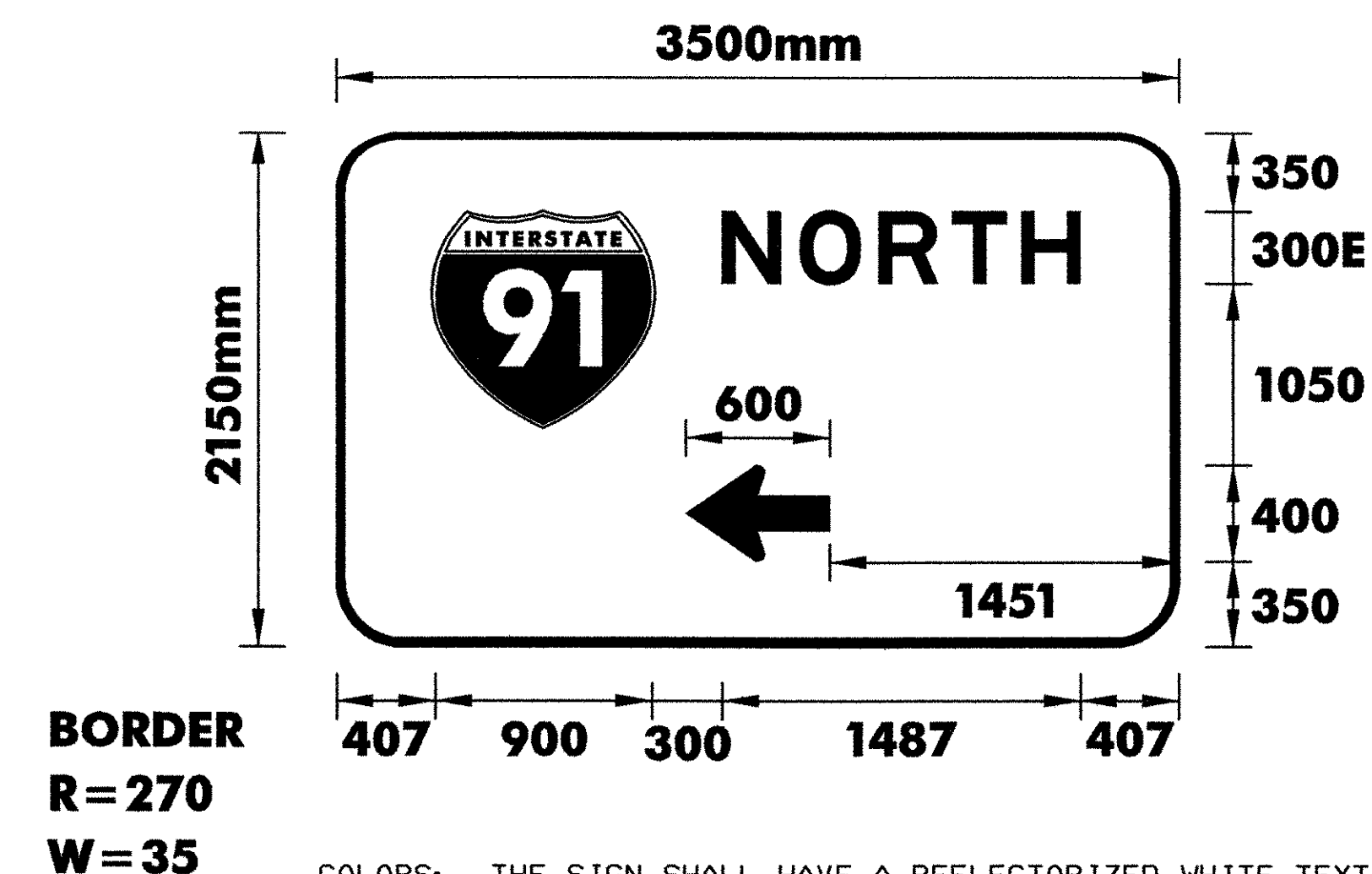
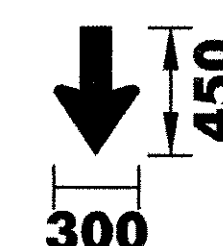
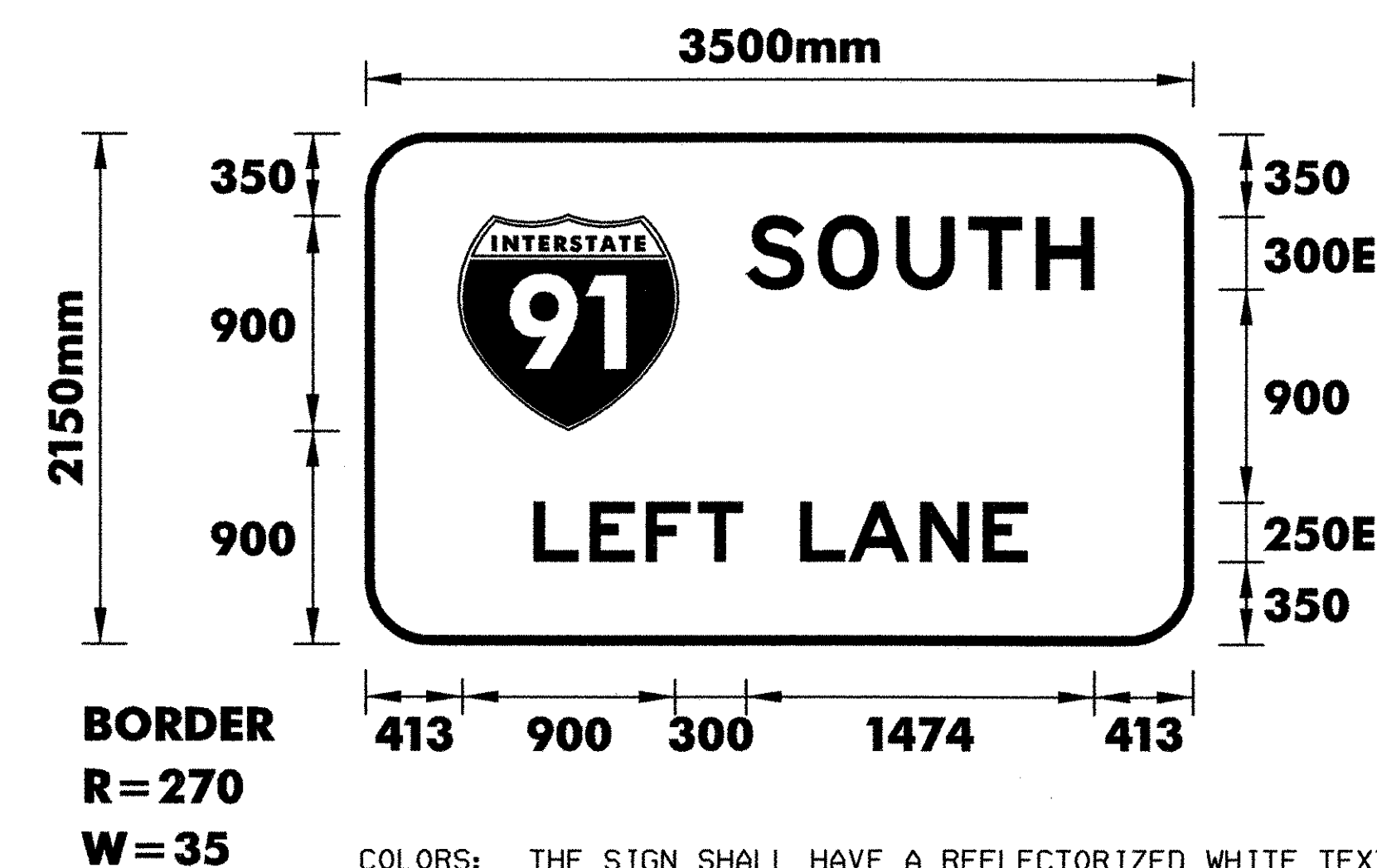


MOUNTED ON THE WEST SIDE OF THE SB OVERHEAD BRIDGE ON ROUTE 10A  
INTERCHANGE \* 13



MOUNTED ON THE WEST SIDE OF THE OVERHEAD BRIDGE  
INTERCHANGE \* 15



MOUNTED ON THE EAST SIDE OF THE OVERHEAD BRIDGE  
INTERCHANGE \* 15

**NOTES:**

1. TEXT LAYOUT DIMENSIONS ARE BASED ON THE 'LETTER & NUMERAL WIDTHS AND SPACE' TABLES FOUND IN THE 'STANDARD HIGHWAY SIGNS' BOOKLET. MINOR VARIATIONS IN THE TEXT DIMENSIONS ARE ACCEPTABLE BASED ON INDIVIDUAL MANUFACTURER'S LETTER FABRICATION. SIGNIFICANT CHANGES WHICH AFFECTS SIGN APPEARANCE SHALL BE BROUGHT TO THE ATTENTION OF VTRANS PRIOR TO FABRICATION.
2. FOR DETAIL ON THE U.S. ROUTE MARKER AND THE VERMONT STATE HIGHWAY ROUTE MARKER REFER TO VTRANS STANDARDS E-136A AND E-136B.

<b>TYPE B SIGN DETAIL SHEET</b>	<p>engineering    planning    management    development</p>	PROJECT NAME : <b>HARTFORD - NEWBURY</b>	PROJECT NO. : <b>IM 091 -2 (69)</b>
		DESIGN FILE NAME: ... \ZA046DT01.DGN IPARM FILE NAME: SURVEYED BY: NAS, RAN SQUAD LEADER: J. W. TUCKER	PLOT DATE: 01/18/2006 SURVEY DATE: FEB 1998 DRAWN BY: S. BIJOLLE SHEET: 76 OF 180