


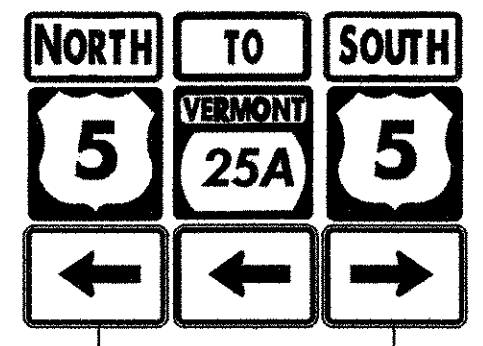



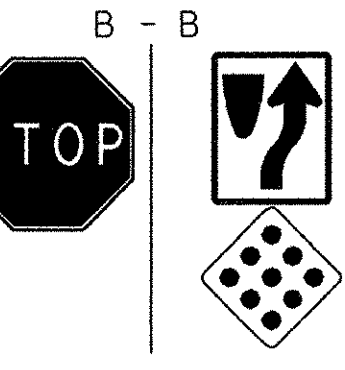

**AA** MOUNTED ON BRIDGE 56-S  
  
**NORTH**  
**LEFT LANE**

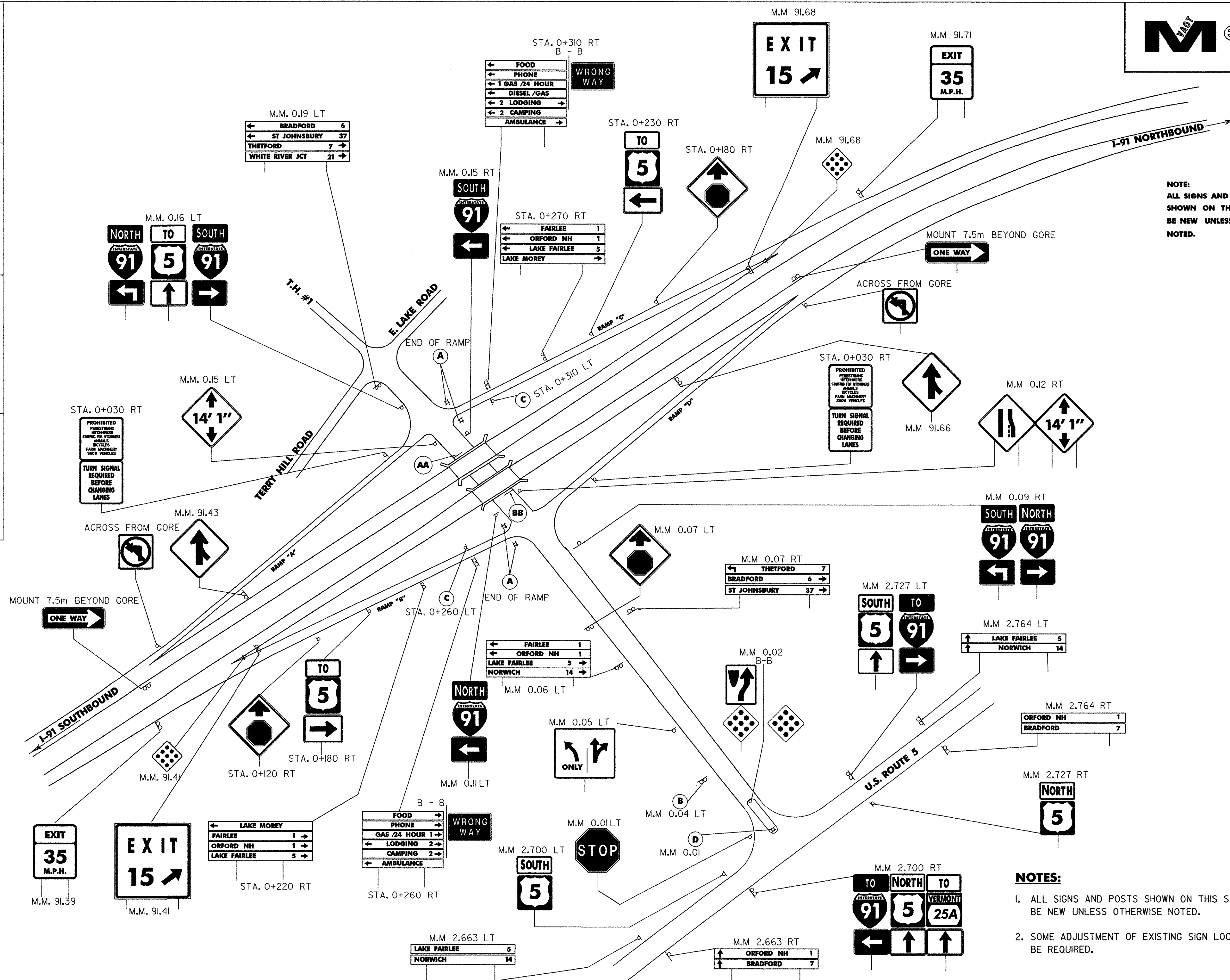
**BB** MOUNTED ON BRIDGE 56-N  
  
**SOUTH**  
**LEFT LANE**

**A**  
  
**STOP** **DO NOT ENTER**  
**ONE WAY** **ONE WAY**  
 (4)

**B**  
  
**NORTH** **TO VERMONT** **SOUTH**  
**5** **25A** **5**


**C**  
  
**WRONG WAY**  
 (2)

**D**  
  
**STOP** 



**NOTE:**  
 ALL SIGNS AND POSTS SHOWN ON THIS SHEET ARE TO BE NEW UNLESS OTHERWISE NOTED.

**NOTES:**  
 1. ALL SIGNS AND POSTS SHOWN ON THIS SHEET ARE TO BE NEW UNLESS OTHERWISE NOTED.  
 2. SOME ADJUSTMENT OF EXISTING SIGN LOCATIONS MAY BE REQUIRED.

<b>FAIRLEE INTERCHANGE #15</b> <b>PROPOSED SIGNS</b>	 engineering    planning    management    development	PROJECT NAME :	PROJECT NO. :
		<b>HARTFORD - NEWBURY</b>	<b>IM 091-2 (69)</b>
		DESIGN FILE NAME: ... \ZA046LA15.DGN	PLOT DATE: 01/18/2006
		IPARM FILE NAME:	SURVEY DATE: FEB 1998
		SURVEYED BY: NAS, RAN	DRAWN BY: S. J. BIJOLLE
		SQUAD LEADER: J. W. TUCKER	SHEET: 45 OF 180