


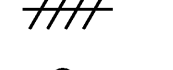
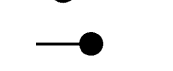
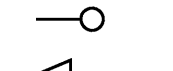




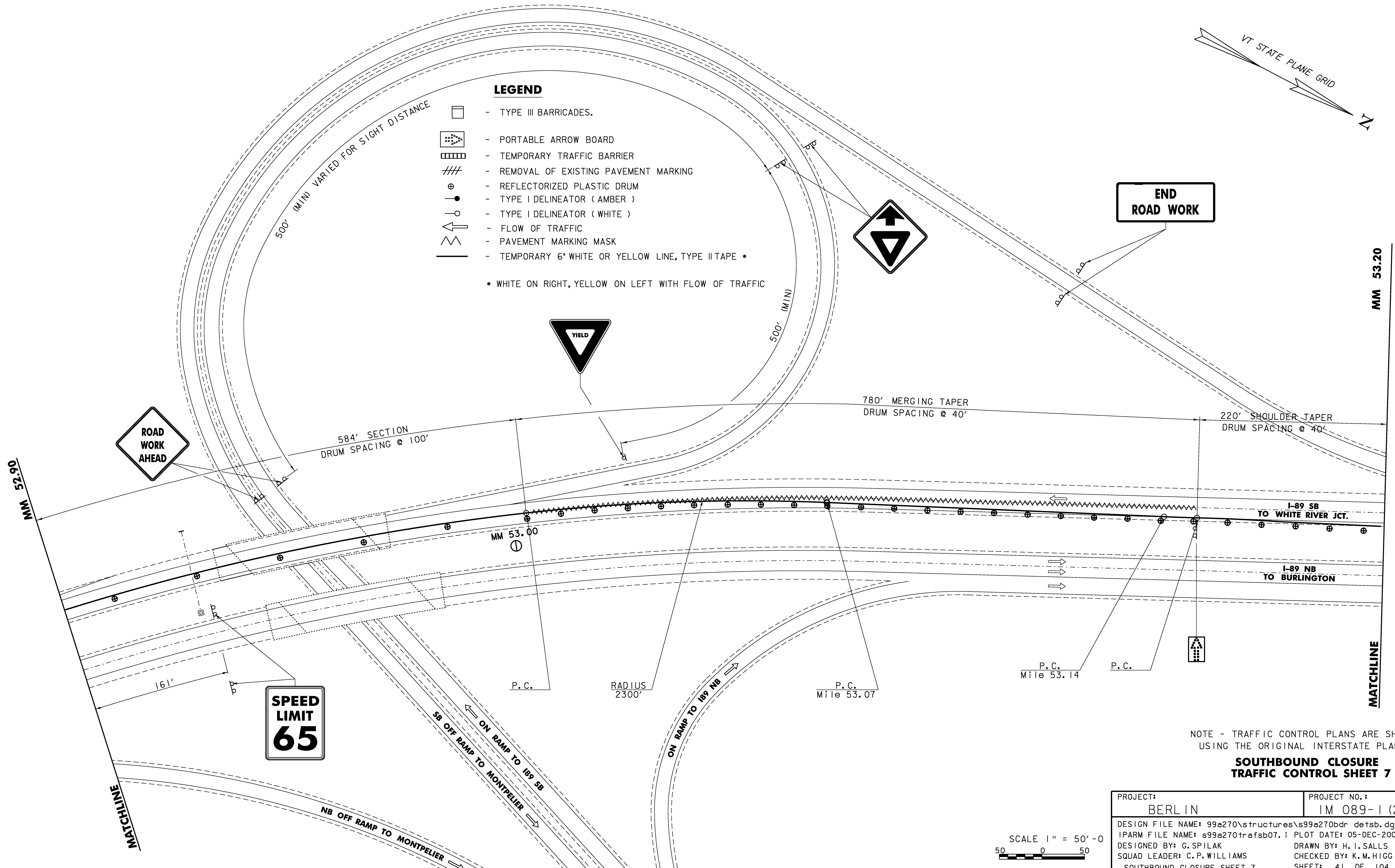


LEGEND

-  - TYPE III BARRICADES.
 -  - PORTABLE ARROW BOARD
 -  - TEMPORARY TRAFFIC BARRIER
 -  - REMOVAL OF EXISTING PAVEMENT MARKING
 -  - REFLECTORIZED PLASTIC DRUM
 -  - TYPE I DELINEATOR (AMBER)
 -  - TYPE I DELINEATOR (WHITE)
 -  - FLOW OF TRAFFIC
 -  - PAVEMENT MARKING MASK
 -  - TEMPORARY 6" WHITE OR YELLOW LINE, TYPE II TAPE *
- * WHITE ON RIGHT, YELLOW ON LEFT WITH FLOW OF TRAFFIC



NOTE - TRAFFIC CONTROL PLANS ARE SHOWN USING THE ORIGINAL INTERSTATE PLANS

SOUTHBOUND CLOSURE TRAFFIC CONTROL SHEET 7

PROJECT: BERLIN	PROJECT NO.: IM 089-1 (20)
DESIGN FILE NAME: 99a270\structures\s99a270bdr_detsb.dgn	PLOT DATE: 05-DEC-2007
IPARM FILE NAME: s99a270trafsb07.i	DESIGNED BY: G. SPILAK
SQUAD LEADER: C.P. WILLIAMS	DRAWN BY: H. I. SALLS
SOUTHBOUND CLOSURE SHEET 7	CHECKED BY: K. M. HIGGINS
	SHEET: 41 OF 104