
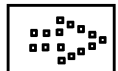

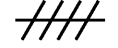






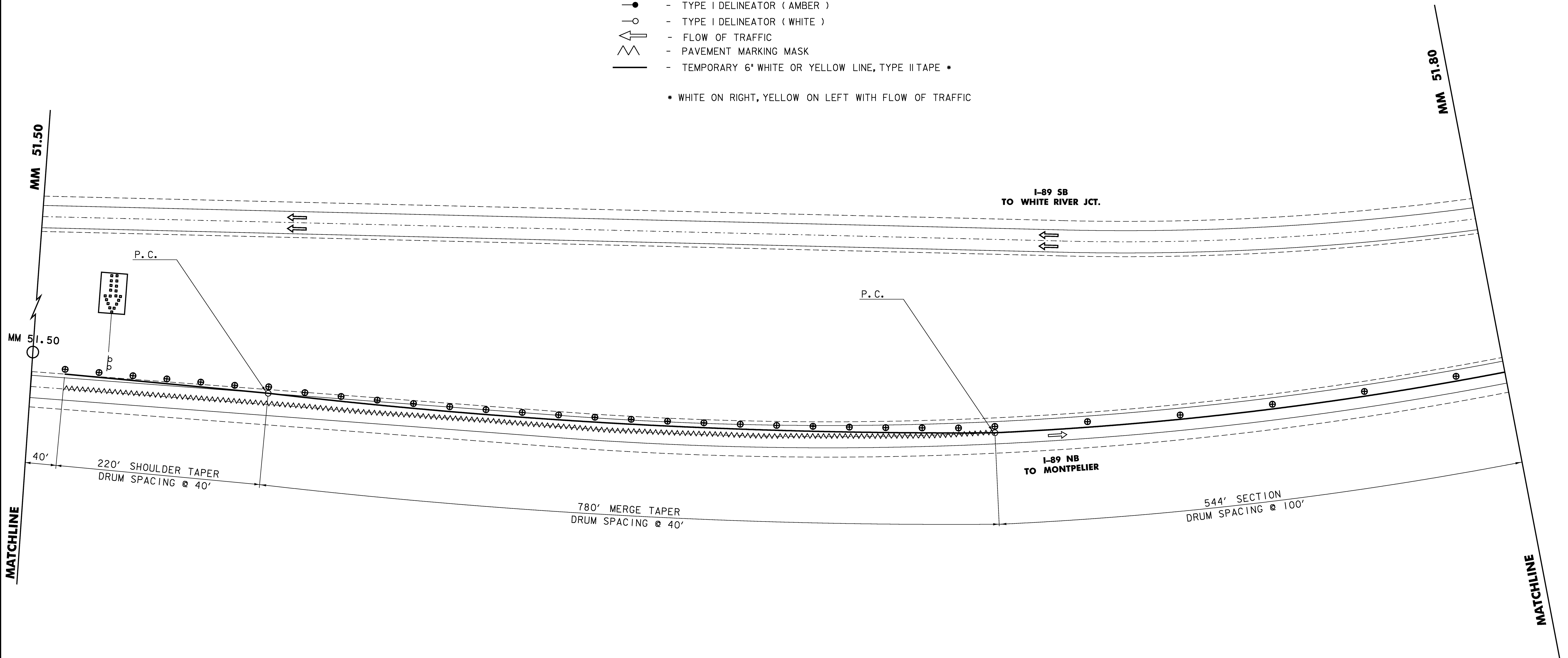


- LEGEND**
-  - TYPE III BARRICADES.
  -  - PORTABLE ARROW BOARD
  -  - TEMPORARY TRAFFIC BARRIER
  -  - REMOVAL OF EXISTING PAVEMENT MARKING
  -  - REFLECTORIZED PLASTIC DRUM
  -  - TYPE I DELINEATOR ( AMBER )
  -  - TYPE I DELINEATOR ( WHITE )
  -  - FLOW OF TRAFFIC
  -  - PAVEMENT MARKING MASK
  -  - TEMPORARY 6" WHITE OR YELLOW LINE, TYPE II TAPE \*
- \* WHITE ON RIGHT, YELLOW ON LEFT WITH FLOW OF TRAFFIC



NOTE - TRAFFIC CONTROL PLANS ARE SHOWN USING THE ORIGINAL INTERSTATE PLANS

**SOUTHBOUND CLOSURE  
TRAFFIC CONTROL SHEET 2**

PROJECT: BERLIN	PROJECT NO.: IM 089-1 (20)
DESIGN FILE NAME: 99a270\structures\s99a270bdr_detsb.dgn	IPARM FILE NAME: s99a270trafsb02.i PLOT DATE: 05-DEC-2007
DESIGNED BY: G. SPILAK	DRAWN BY: H. I. SALLS
SQUAD LEADER: C. P. WILLIAMS	CHECKED BY: K. M. HIGGINS
SOUTHBOUND CLOSURE SHEET 2	SHEET: 36 OF 104

SCALE 1" = 50'-0"  
50 0 50