

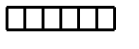
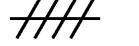



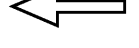


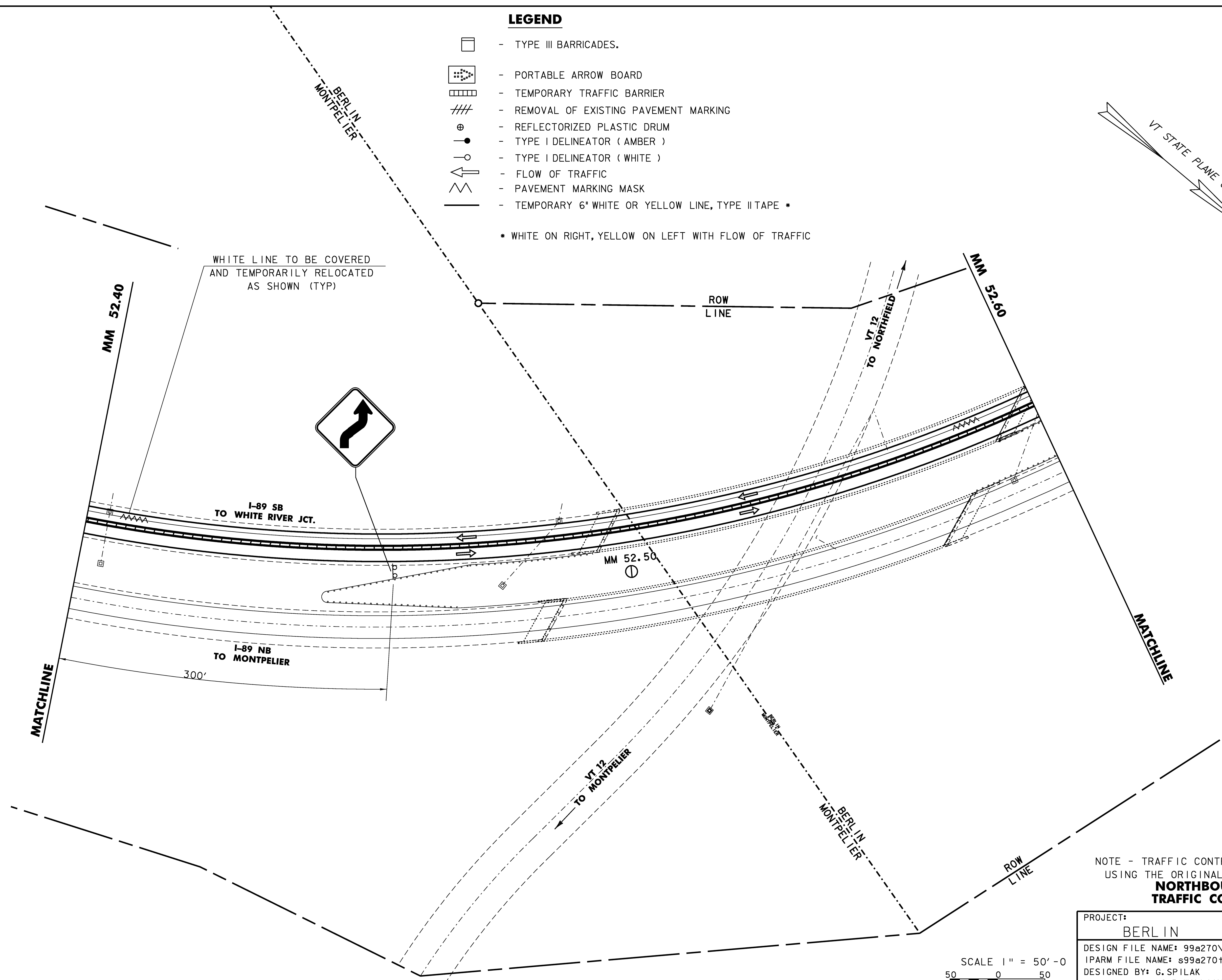
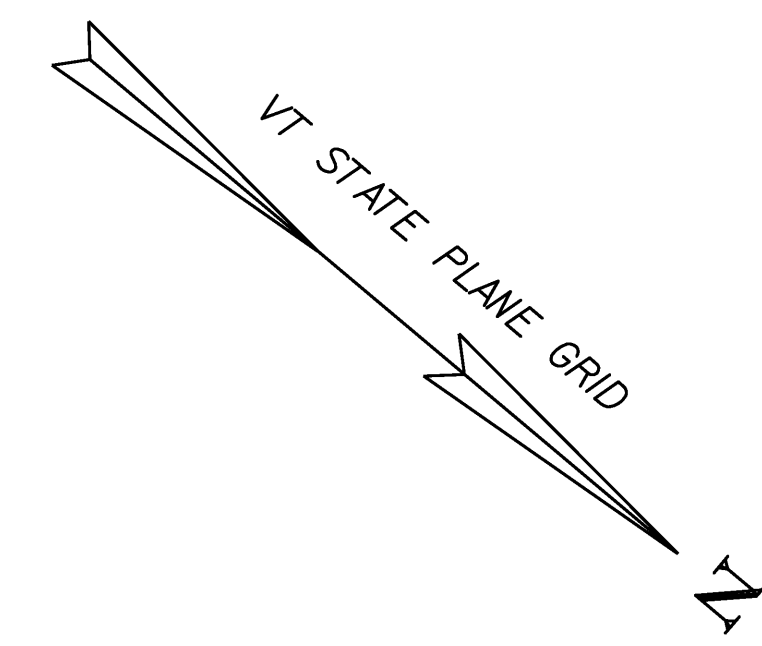


- LEGEND**
-  - TYPE III BARRICADES.
  -  - PORTABLE ARROW BOARD
  -  - TEMPORARY TRAFFIC BARRIER
  -  - REMOVAL OF EXISTING PAVEMENT MARKING
  -  - REFLECTORIZED PLASTIC DRUM
  -  - TYPE I DELINEATOR ( AMBER )
  -  - TYPE I DELINEATOR ( WHITE )
  -  - FLOW OF TRAFFIC
  -  - PAVEMENT MARKING MASK
  -  - TEMPORARY 6" WHITE OR YELLOW LINE, TYPE II TAPE \*
- \* WHITE ON RIGHT, YELLOW ON LEFT WITH FLOW OF TRAFFIC



WHITE LINE TO BE COVERED AND TEMPORARILY RELOCATED AS SHOWN (TYP)

NOTE - TRAFFIC CONTROL PLANS ARE SHOWN USING THE ORIGINAL INTERSTATE PLANS  
**NORTHBOUND CLOSURE TRAFFIC CONTROL SHEET 5**

PROJECT:	BERLIN	PROJECT NO.:	IM 089-1 (20)
DESIGN FILE NAME:	99a270\structures\s99a270bdr_detnb.dgn	PLOT DATE:	05-DEC-2007
IPARM FILE NAME:	s99a270trafnb05.i	DESIGNED BY:	G. SPILAK
		DRAWN BY:	C. MOONEY
		SQUAD LEADER:	C. P. WILLIAMS
		CHECKED BY:	K. M. HIGGINS
			NORTHBOUND CLOSURE SHEET 5
			SHEET: 31 OF 104

