

PAVEMENT MARKINGS

TEMPORARY 6'' YELLOW LINE  
SB CROSSOVER 170+00 - 179+40 (RT. EDGE)

TEMPORARY 6'' WHITE LINE  
SB CROSSOVER 172+22 - 172+72 (DASHED, FOR ACCEL. LANE)

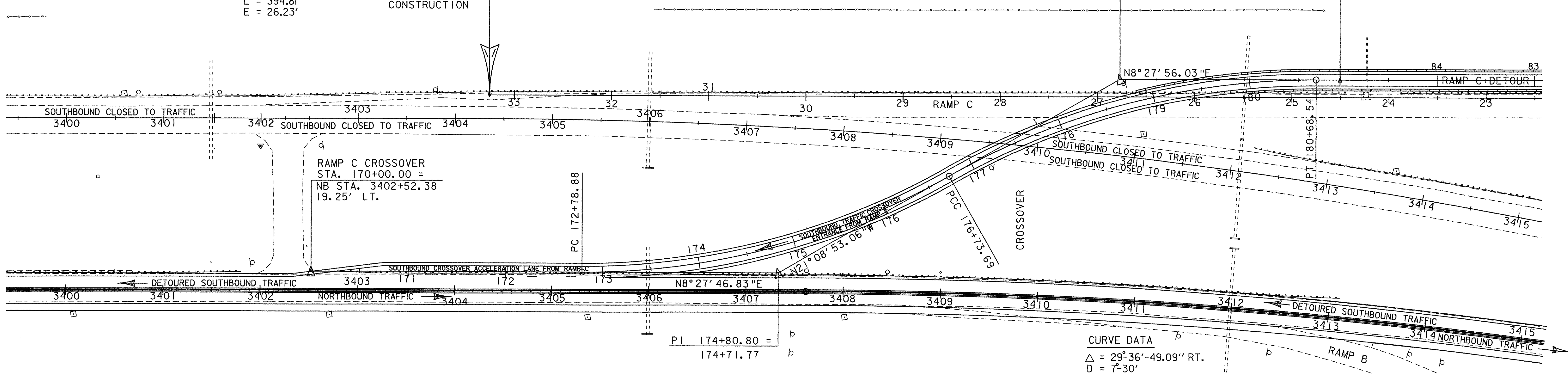
SB CROSSOVER 170+00 - 179+00 (LT. EDGE)

CURVE DATA

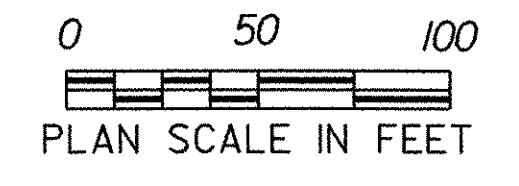
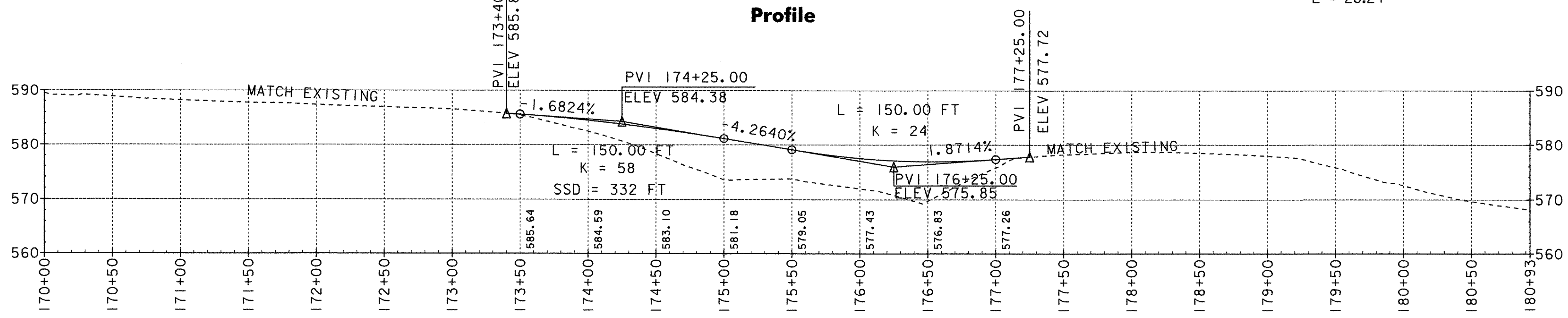
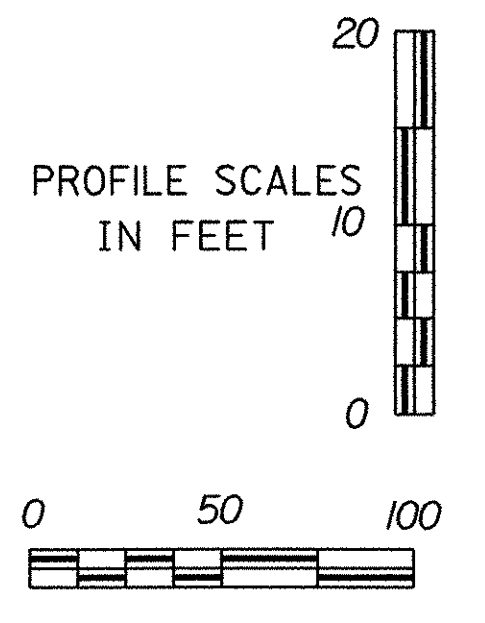
$\Delta = 29^{\circ}36'39.89''$  LT.  
D = 7'-30'  
R = 763.94'  
T = 201.92'  
L = 394.81'  
E = 26.23'

RAMP C  
POT 33+25.50  
END RAMP C  
CONSTRUCTION

RAMP C CROSSOVER  
STA. 180+93.03 =  
RAMP C DETOUR  
STA. 85+00



Profile



DATUM  
VERTICAL NAVD88  
HORIZONTAL NAD83(92)

SOUTHBOUND CROSSOVER FROM RAMP C

PROJECT: FAIRFAX-FAIRFIELD-ST. ALBANS	PROJECT NO.: IM 089-3(27)
DESIGN FILE NAME: /87A007B/DESIGN/DA007S19.DGN	PLOT DATE:
IPARM FILE NAME: DA007CC	SURVEY DATE:
SURVEYED BY: GILMAN	DRAWN BY:
SQUAD LEADER: DELLA SANTA	SHEET: 273 OF 370