CONSTRUCT DRIVEWAY ENTRANCE
STA. 50+93.3 LT

TRANSPLANT EVERGREEN TREES
CHAN. STA. 30+76 RT
CHAN. STA. 30+86 RT
CHAN. STA. 31+11 LT
CHAN. STA. 31+22 LT
CHAN. STA. 31+55 LT
CHAN. STA. 31+67 LT
CHAN. STA. 31+94 LT
CHAN. STA. 32+08 LT

* **REMOVE AND RESETTING LIGHT POLE**
STA. 51+41.2 RT
STA. 51+44.4 LT

* LIGHT POLES TO BE RESET ACCORDING TO RESIDENT ENGINEER AND PROPERTY OWNER.

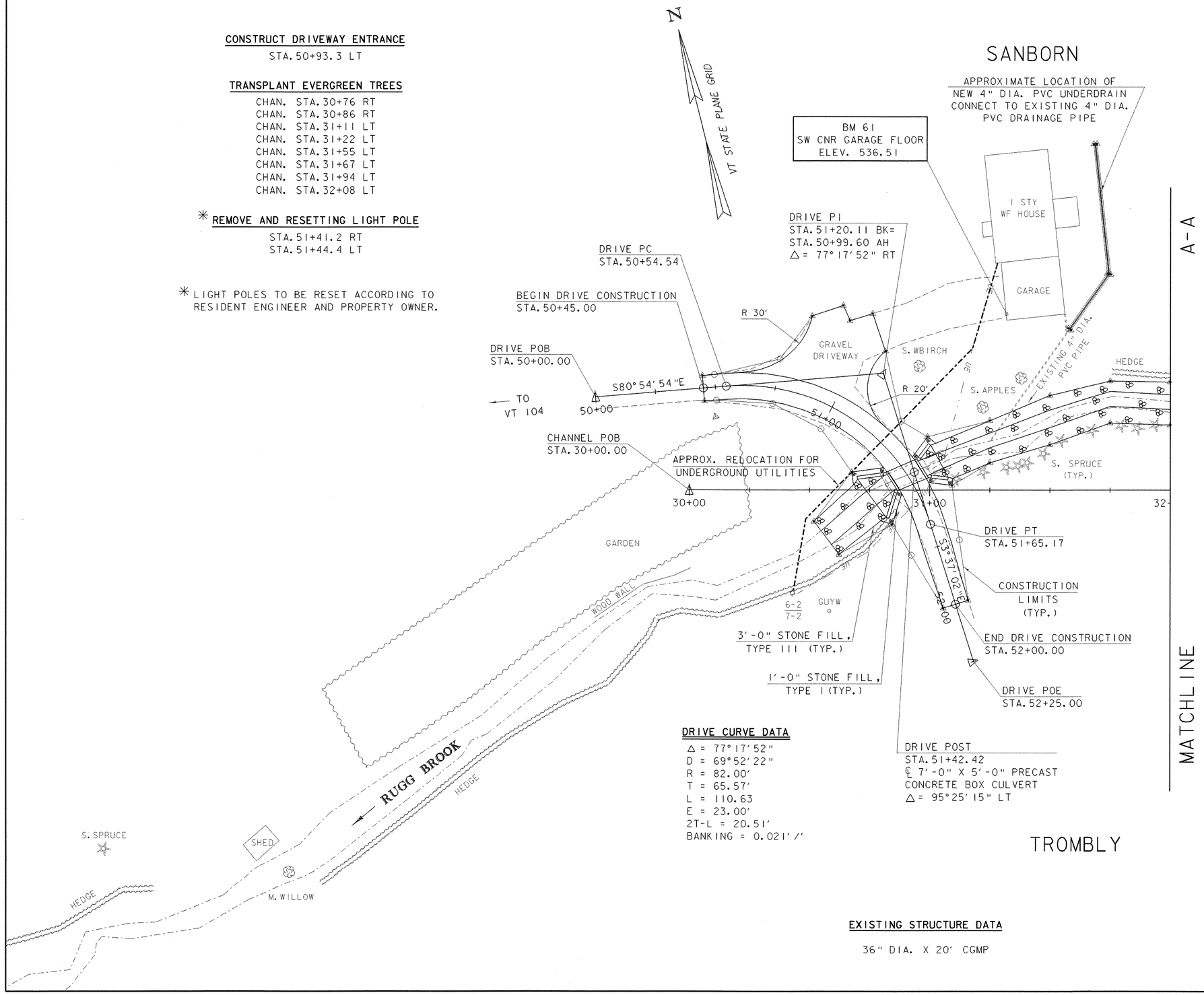

EXISTING STRUCTURE DATA

36" DIA. X 20' CGMP

NOT TO SCALE

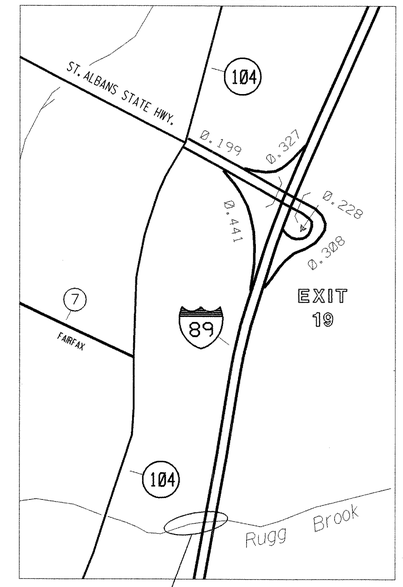

FAIRFAX-FAIRFIELD-ST. ALBANS
IM 089-3(27); BR 87-3 N&S

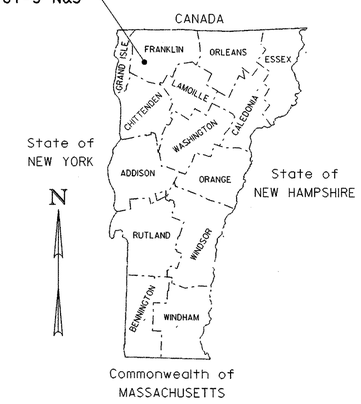

SCALE 1" = 20'-0
20 0 20

STATE OF VERMONT
AGENCY OF TRANSPORTATION

Town Of FAIRFAX-FAIRFIELD-ST. ALBANS	Bridge No. 87-3 N & S
Highway No. I-89	Log Sta. / Surv. Sta.
I-89 OVER THE RUGG BROOK	
DRIVE BOX CULVERT PLAN	
Designed By G. ROY	Drawn By G. ROY
Checked By M. LOZIER Date 6/00	Bridge Design Supervisor R.R. WHITCOMB Date 6/00
PROJECT FAIRFAX-FAIRFIELD-ST. ALBANS	PROJECT NO. IM 089 - 3 (27)
I.G.C. Info. 96a056\Structures\sa056bdr.dgn	sa056101J
Bridge Sheet No. BR306	Sheet 132 of 370

PLOTTED 21-SEP-2000