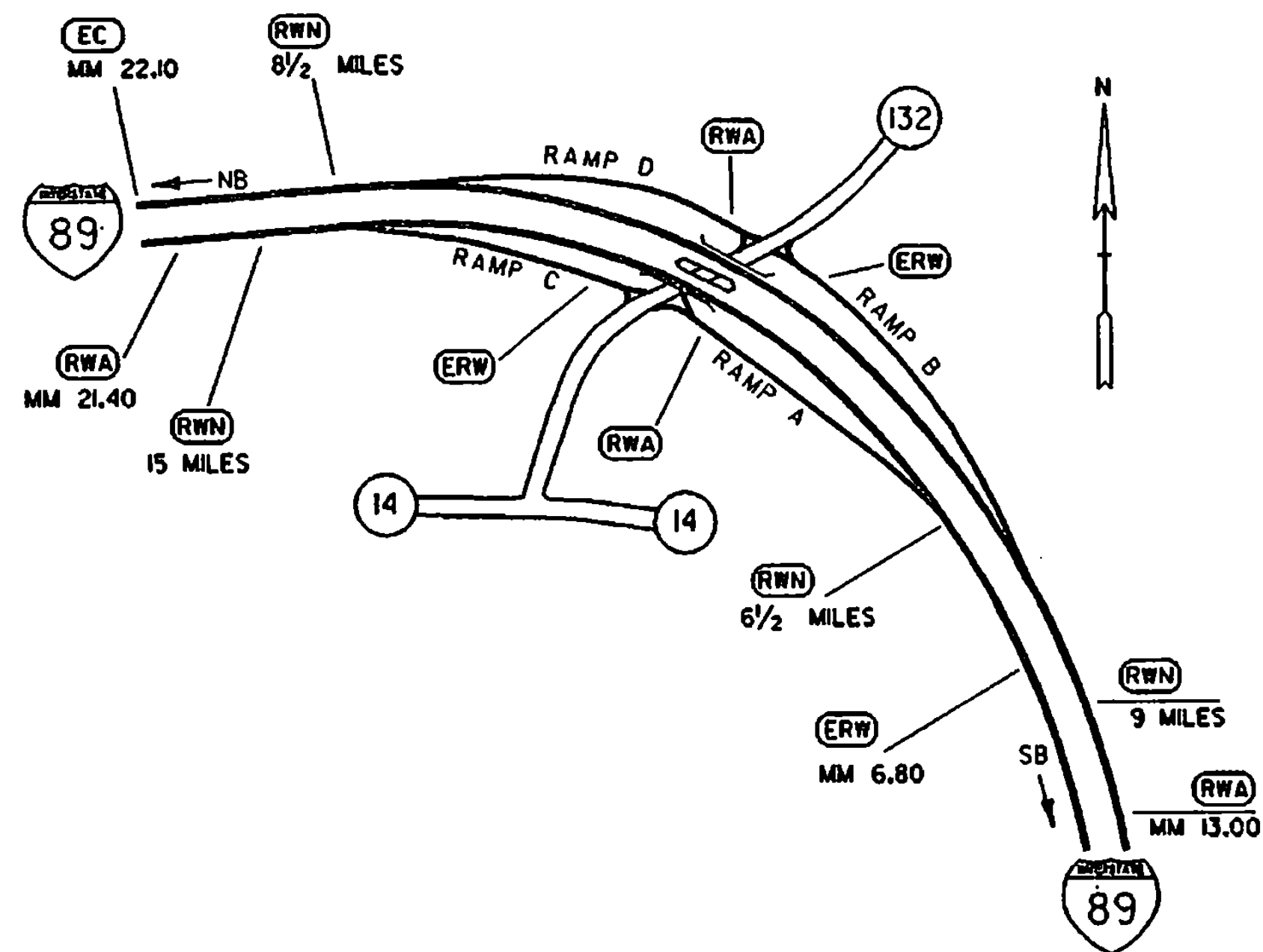
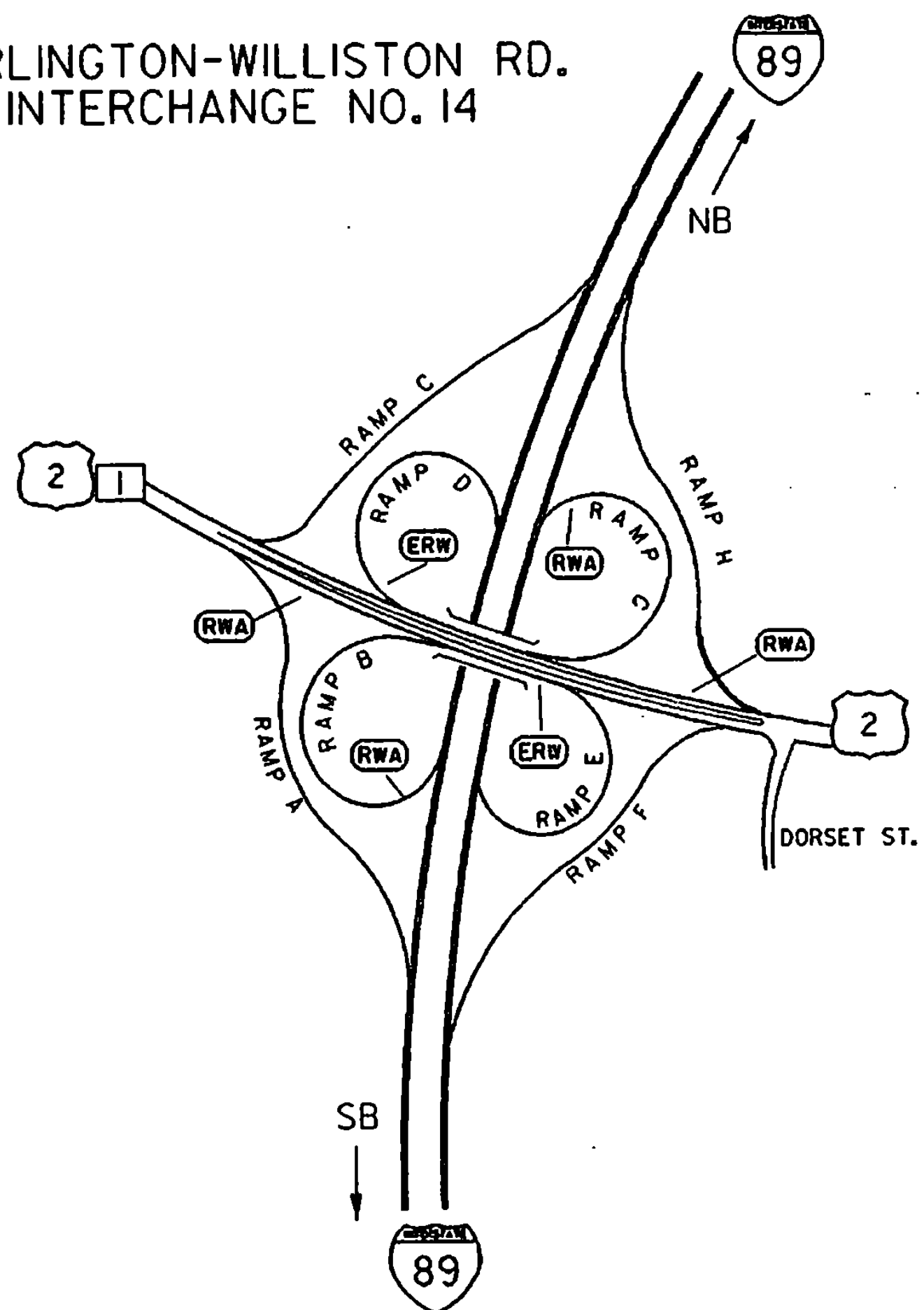


SHARON INTERCHANGE

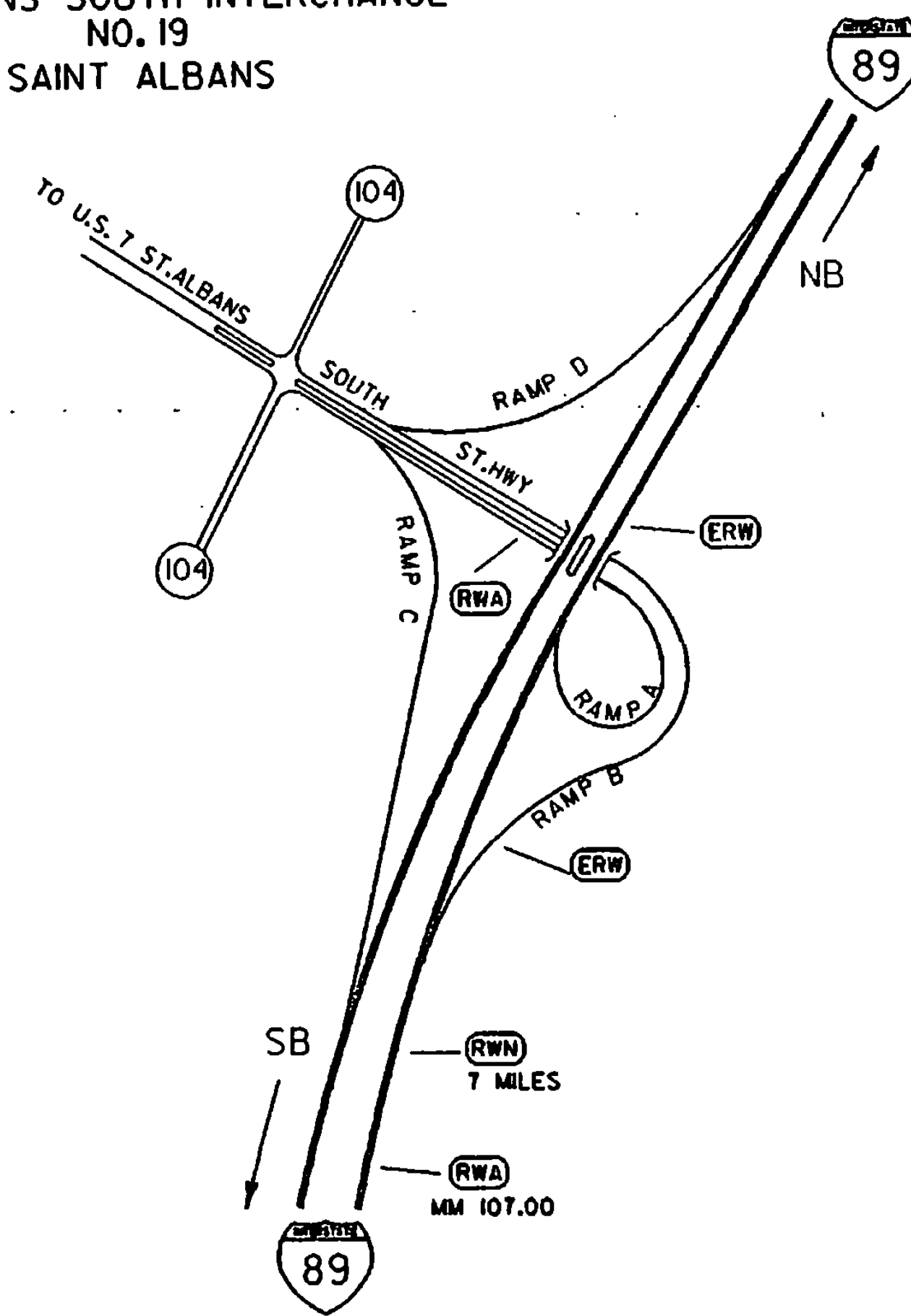
NO. 2



BURLINGTON-WILLISTON RD. INTERCHANGE NO. 14



ST ALBANS SOUTH INTERCHANGE NO. 19 SAINT ALBANS



GENERAL NOTES

1. EXACT LOCATION OF SIGNS TO BE DETERMINED BY THE RESIDENT ENGINEER.
2. MAINLINE CONSTRUCTION SIGNS WILL BE GATEPOSTED.

LEGEND

(ERW)	= END ROAD WORK
(RWA)	= ROAD WORK AHEAD
(RWN)	= ROAD WORK NEXT _____ MILES

**SECTIONS 6,7, AND 8  
CONSTRUCTION APPROACH SIGNING  
INTERSTATE 89  
INTERCHANGES 2, 14, 19**

PROJECT: STATEWIDE GUARDRAIL	PROJECT NO.: IMG GDRL (I)
DESIGN FILE NAME: /sqda/950376/89x.dgn	PLOT DATE: 16-SEP-1996
IPARM FILE NAME: do376c07	SURVEY DATE: n/a
SURVEYED BY: n/a	DRAWN BY: jfg/mgn
SQUAD LEADER: nyquist	SHEET: 26 OF 28

NOT TO SCALE