










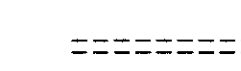



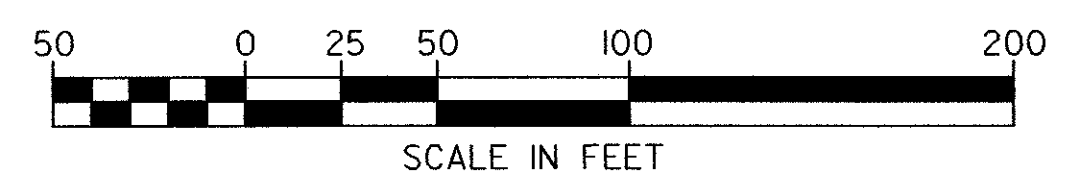
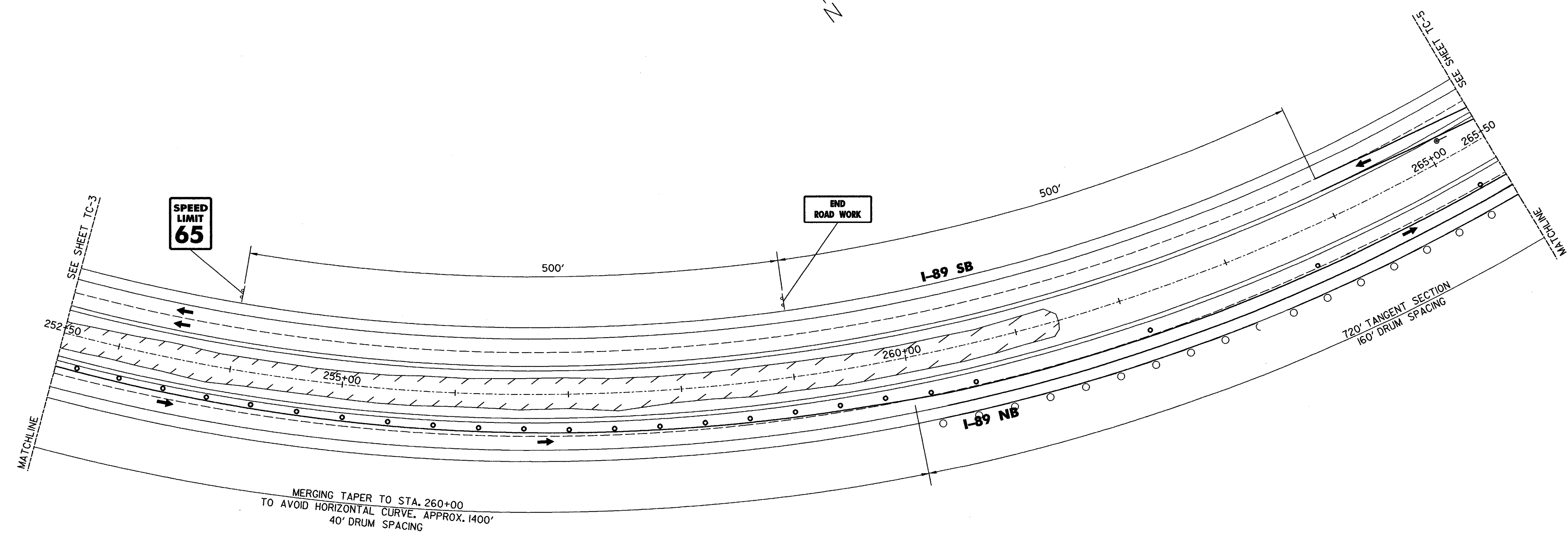



LEGEND

-  CONCRETE BARRIER
-  DIRECTION OF TRAFFIC FLOW WITH DETOUR IN PLACE
-  CROSSOVER ALIGNMENT
-  BRIDGE WORK AREA
-  LEDGE OUTCROPPING
-  GUARDRAIL
-  EXISTING DROP INLET
-  PORTABLE ARROW BOARD
-  TYPE I DELINEATOR (YELLOW)
-  TYPE I DELINEATOR (WHITE)
-  REFLECTORIZED PLASTIC DRUM
-  4" TEMPORARY PAVEMENT MARKINGS
-  TYPE III BARRICADE
-  TYPE III (MOD) BARRICADE
-  APPROXIMATE CULVERT LOCATION



**STATE OF VERMONT
AGENCY OF TRANSPORTATION**

Town Of MIDDLESEX-BOLTON		Bridge No. 43
Highway No. I-89	Log Sta.	
		Surv. Sta.
PHASE I CONSTRUCTION I-89 SOUTHBOUND CROSSOVER		
BRIDGE 43		
Designed By J.M.SMYRSKI/K.S.MARSH	Drawn By S. E. SCHMITT	
Checked By J. W. TUCKER	Date 10/99	Bridge Design Supervisor J. P. HALSTEAD Date 10/99
PROJECT MIDDLESEX-BOLTON		PROJECT NO. IM-089-2(26)
Drawing No. ...43-sb.dgn	Date OCT 1999	
Bridge Sheet No. TC-4	Sheet 164 of 307	

