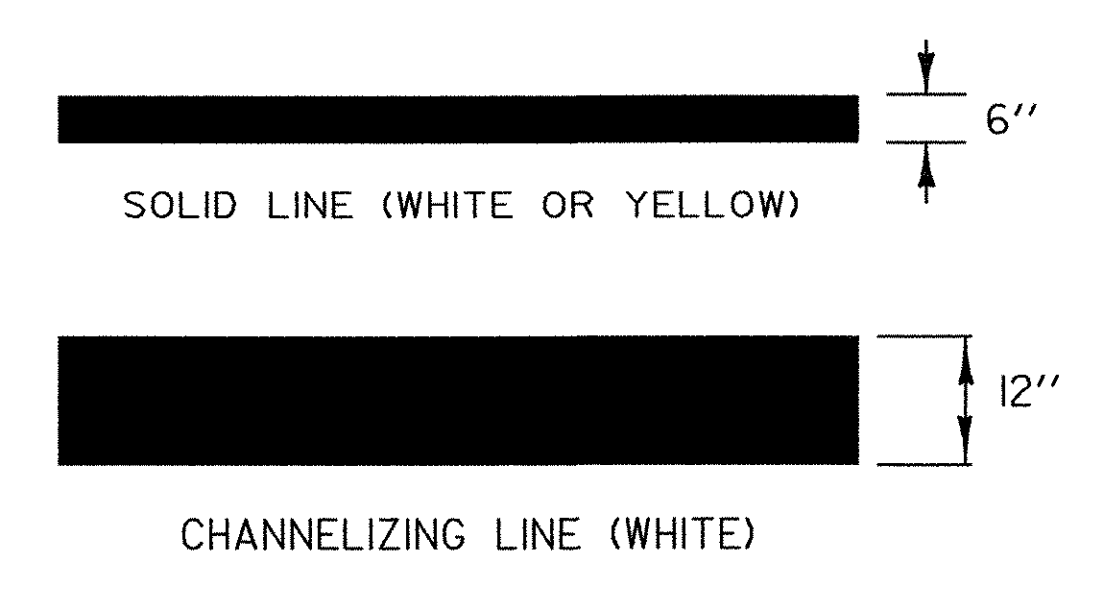
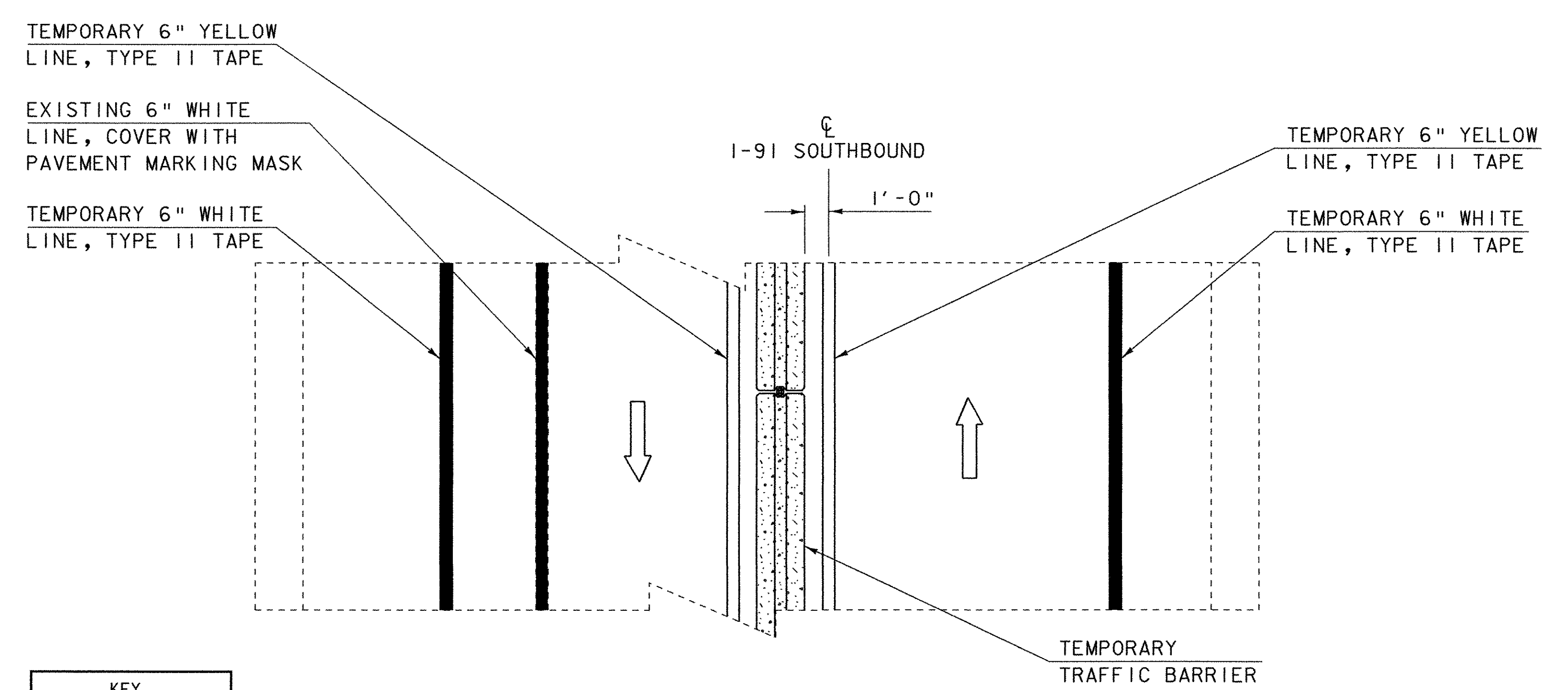


**PAVEMENT MARKING LINE DETAILS**

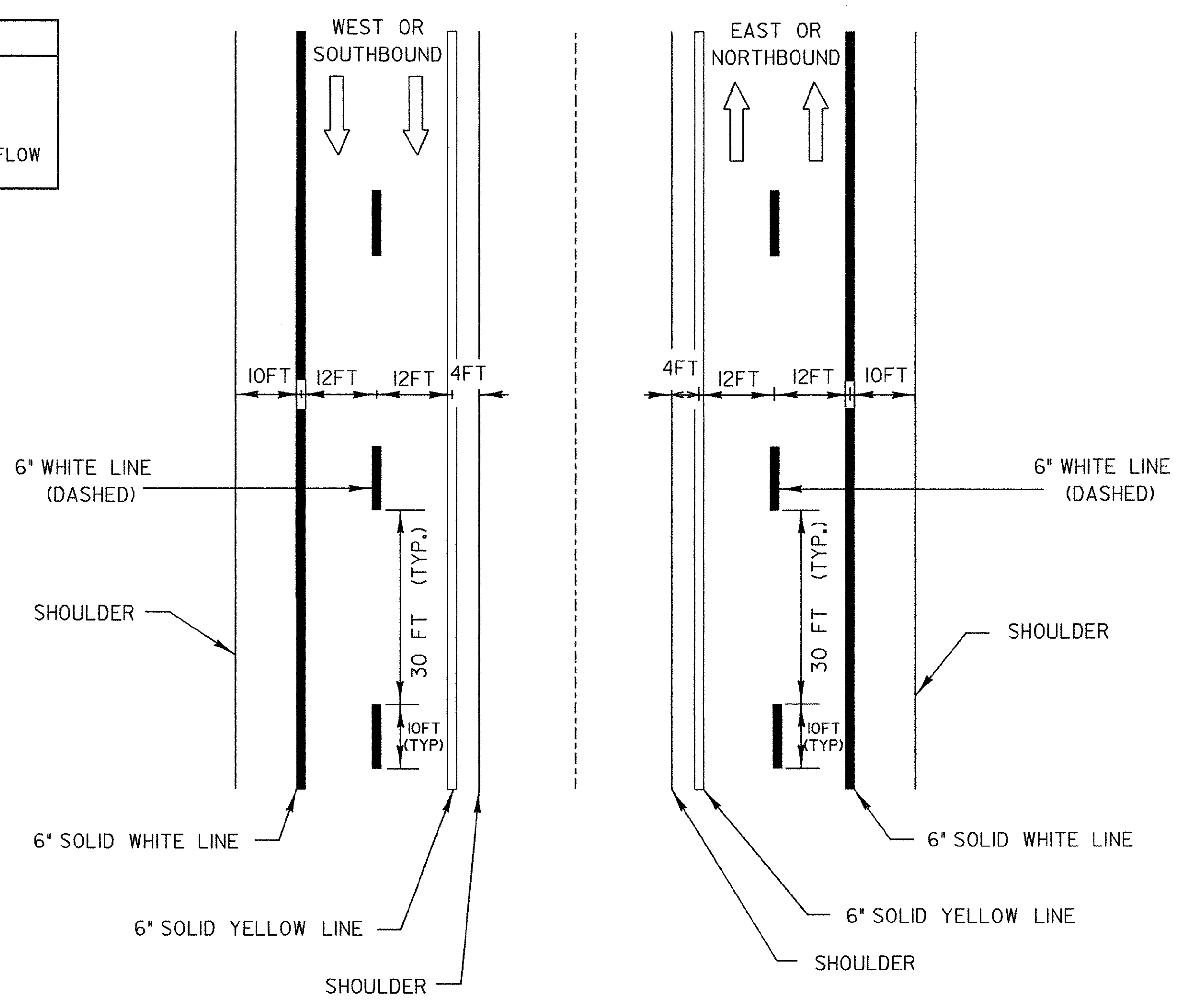


LEGEND	
	6" WHITE LINES
	6" YELLOW LINES
	DIRECTION OF TRAFFIC FLOW

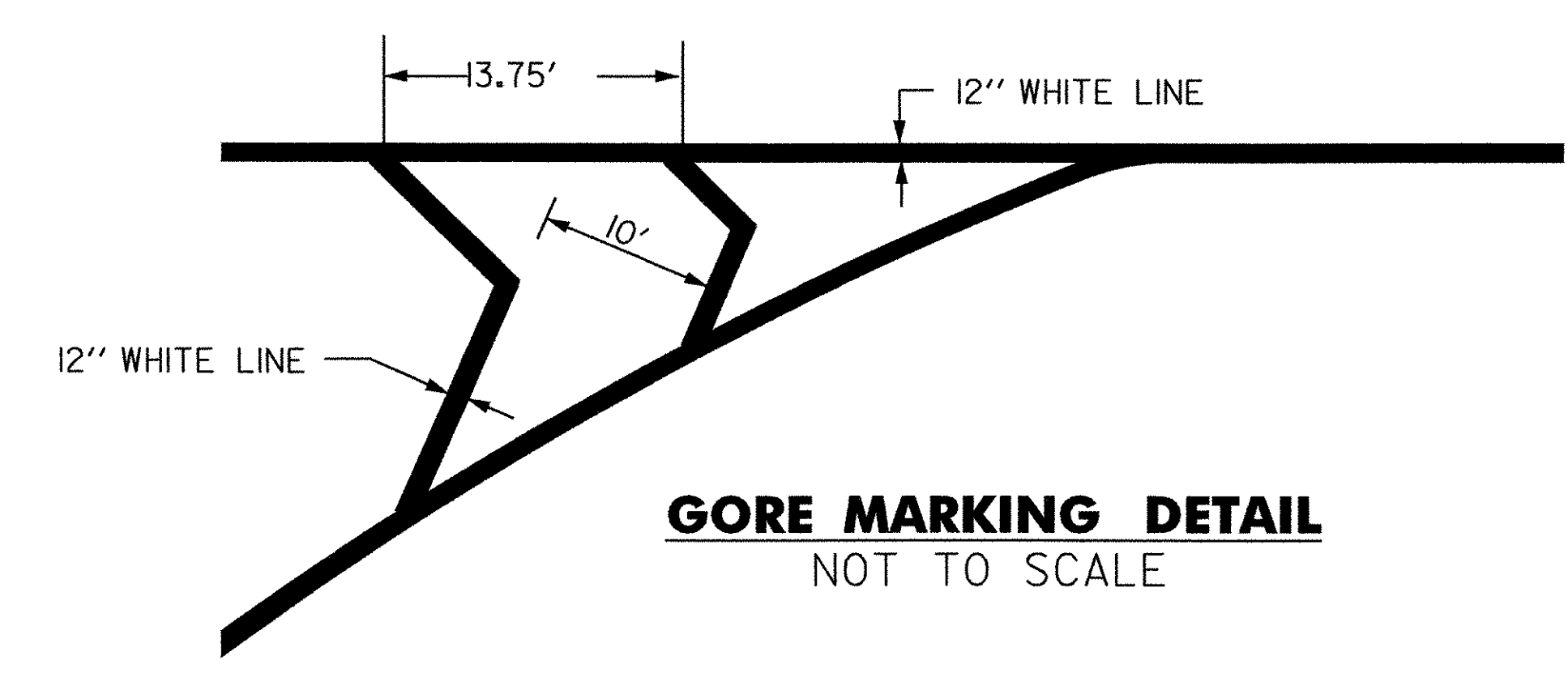


KEY	
----	EXISTING
—	NEW

**PHASE I PLAN**  
**I-91 BRIDGE 3S (NORTHBOUND CLOSED)**  
 SCALE 1/4" = 1'-0"



**TYPICAL MAINLINE MARKING PLAN**  
 NOT TO SCALE



**GORE MARKING DETAIL**  
 NOT TO SCALE

PAVEMENT MARKING DETAIL SHEET	
PROJECT NAME: GUILFORD	PLOT DATE: 11-JUN-2008
PROJECT NUMBER: IM 091-1(33)	DRAWN BY: Vtrans
FILE NAME: 95a176\str\sai76m\scdet.dgn	CHECKED BY:
PROJECT LEADER: S.Farnsworth	SHEET 23 OF 14
DESIGNED BY: Vtrans	
sal76pavedet.l	