


INDEX OF SHEETS

- 1. TITLE PAGE
- 2. QUANTITY SHEET
- 3 - 11. PLAN SHEETS, STREET LIGHTING
- 12. NOTE & DETAIL SHEET
- 13 - 14. PLAN SHEETS, SIGN STRUCTURE
- 15 - 16. TRAFFIC CONTROL
- 17. BLANK
- 18 - 37. STANDARDS

- B-5. EMBANKMENT ON EARTH SLOPE, EMBANKMENT ON ROCK SLOPE
MUCK EXCAVATION, TYPICAL SLOPE ROUNDING, 6-1-94 R
- C-1. GRANITE SLOPE EDGING, VERTICAL GRANITE CURB, PRECAST REINFORCED CONCRETE CURB,
CAST IN PLACE CONCRETE CURB, TREATED TIMBER CURB, 6-1-94 R
- C-2A, PORTLAND CEMENT CONCRETE SIDEWALK, DRIVE ENTRANCES WITH PRECAST
REINFORCED CONCRETE CURB OR CAST-IN-PLACE CONCRETE CURB, 6-1-94 R
- C-2B, PORTLAND CEMENT CONCRETE SIDEWALK DRIVE ENTRANCES WITH VERTICLE CURB, 6-1-94 R
- C-3, SIDEWALK RAMPS, 6-1-94 R
- D-20, HIGHWAY CROSSING SLEEVES FOR UNDERGROUND UTILITIES, 3-10-95 R
- E-100, CONSTRUCTION APPROACH SIGNS, 1-6-97 R
- E-100A, SIDE ROAD CONSTRUCTION APPROACH SIGNS, 1-6-97
- E-101, CONSTRUCTION SIGN DETAILS, 3-10-97 R
- E-102, CONSTRUCTION SIGN DETAILS, 8-8-95 R
- E-102A, CONSTRUCTION SIGN DETAILS, 8-8-95
- E-103, MAINLINE TRAFFIC CONTROL DIVIDED HIGHWAY ONE LANE CLOSED, 8-8-95 R
- E-106, TRAFFIC CONTROL MISCELLANEOUS DETAILS, 8-8-95 R
- E-107, DELINEATION, BARRICADES AND DETOURS FOR CONSTRUCTION AREAS, 8-8-95 R
- E-107a BREAKAWAY BARRICADE DETAILS, 8-8-95 R
- E-110, MAJOR MAINTENANCE OPERATION LANE CLOSURE, 8-8-95 R
- E-171A, TRAFFIC CONTROL SIGNALS GENERAL NOTES & DETAILS, 8-9-95 R
- E-173, PULLBOXES AND JUNCTION BOXES, 8-9-95 R
- E-175, POWER DROP STANCHIONS, 11-17-93
- E-180A, STREET LIGHTING DETAILS, 8-9-95
- E-180B, STREET LIGHTING DETAILS, 8-9-95

STATE OF VERMONT AGENCY OF TRANSPORTATION



PROPOSED IMPROVEMENT

PROJECT DESCRIPTION


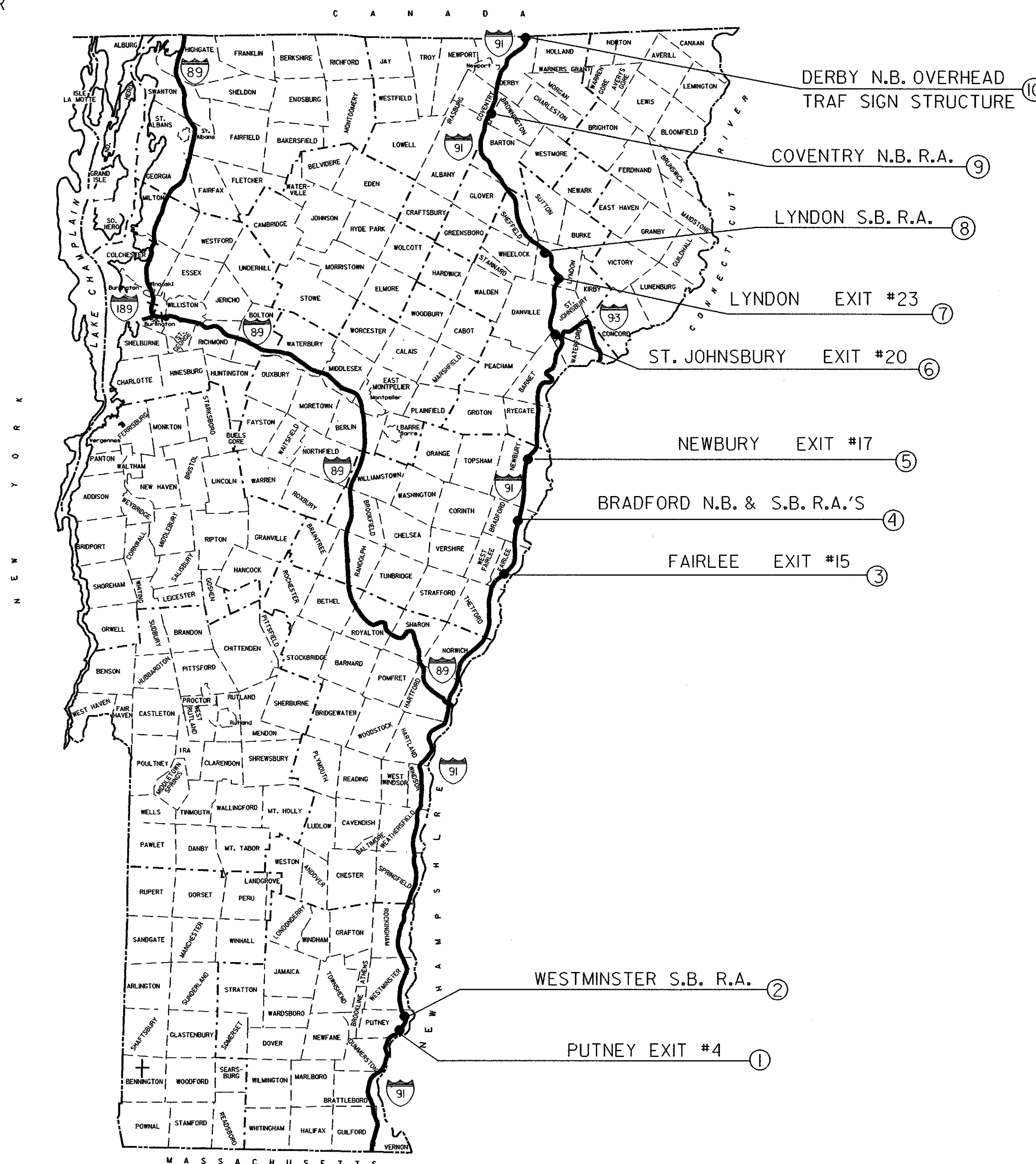
TOWN OF: PUTNEY, WESTMINSTER, FAIRLEE, BRADFORD,
NEWBURY, ST. JOHNSBURY, LYNDON
COVENTRY AND DERBY.

COUNTIES OF: WINDHAM, ORANGE, CALEDONIA, & ORLEANS

THE PROJECT CONSISTS OF THE INSTALLATION OF STREET LIGHTING
AT THE PUTNEY INTERCHANGE ON I-91 AND THE UPGRADING OF EXISTING
STREET LIGHTING AT OTHER AREAS ON I-91. REMOVE AND RESET
OVERHEAD TRAFFIC SIGN STRUCTURE IN DERBY ON I-91.

PROJECT LOCATIONS FOR CONTRACT

1. PUTNEY, INTERCHANGE #4, I-91
2. WESTMINSTER, S.B. REST AREA, I-91
3. FAIRLEE, INTERCHANGE #15, I-91
4. BRADFORD, N.B. & S.B. REST AREAS, I-91
5. NEWBURY, INTERCHANGE #17, I-91
6. ST. JOHNSBURY, INTERCHANGE #20, I-91
7. LYNDON, INTERCHANGE #23, I-91
8. LYNDON, S.B. REST AREA, I-91
9. COVENTRY, N.B. REST AREA, I-91
10. DERBY, N.B. OVERHEAD SIGN STRUCTURE, I-91



RECORD PLANS

CONTRACTOR: DOU WESTON EXCAVATING WILLISTON, VT
 RESIDENT ENGINEER: REED, FRED
 CONSTRUCTION BEGAN: MARCH 4, 1998
 CONSTRUCTION COMPLETED: JUNE 12, 1998
 RECORD PLANS BY: CADD

I HEREBY CERTIFY THAT ALL THE CONSTRUCTION REQUIRED BY THIS SET
OF DRAWINGS HAS BEEN ACCOMPLISHED AS INDICATED HEREIN.

BY: [Signature] RESIDENT ENGINEER
 DATE: 12/20/00 Fred Reed

NOTE: Any further information concerning final quantities, amounts or other
details relative to this project may be found on microfilm in Central Files.

Archived
On CADD

Archived
On CADD

THESE PLANS ARE SUBJECT TO SUCH ENGINEERING
CHANGES AS MAY BE REQUIRED BY THE FEDERAL HIGHWAY
ADMINISTRATION OR THE CHIEF ENGINEER.

CONSTRUCTION IS TO BE CARRIED ON IN ACCORDANCE
WITH THESE PLANS AND THE STANDARD SPECIFICATIONS
FOR CONSTRUCTION DATED 1990, AS APPROVED BY THE
FEDERAL HIGHWAY ADMINISTRATION ON MARCH 15, 1990
FOR USE ON THIS PROJECT, INCLUDING ALL SUBSEQUENT
REVISIONS AND SUCH REVISED SPECIFICATIONS AND
SPECIAL PROVISIONS AS ARE INCORPORATED IN THESE
PLANS.

APPROVED: [Signature] DATE 8/19/97
DIRECTOR OF ENGINEERING

DEPARTMENT OF TRANSPORTATION
FEDERAL HIGHWAY ADMINISTRATION

APPROVED: [Signature] DATE 8/20/97
DIVISION ADMINISTRATOR

PROJECT NO. _____
STATEWIDE IM LITE (6)
SHEET 1 OF 37 SHEETS