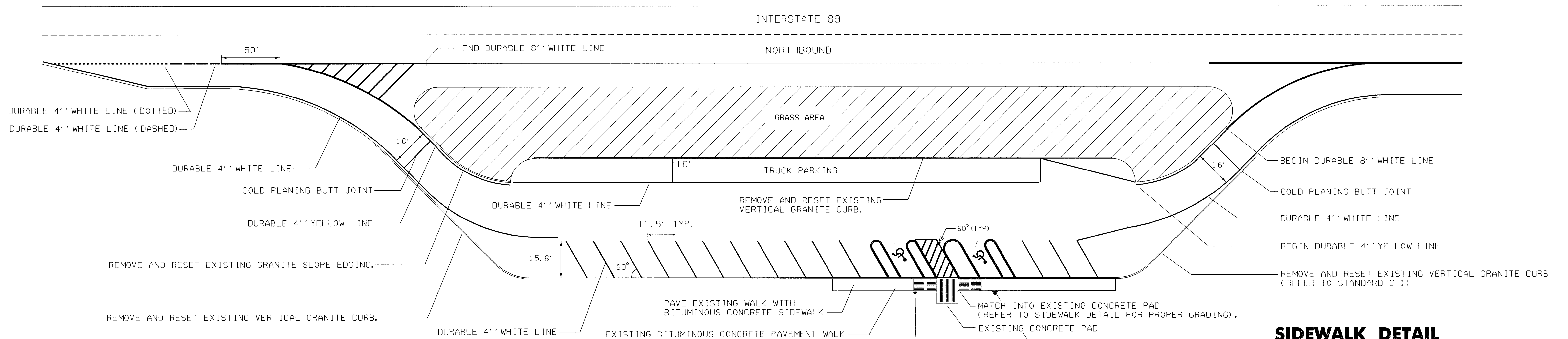


I-89 NORTHBOUND WATERBURY REST-AREA

(PAVEMENT MARKINGS, PAVEMENT AND SIDEWALK UPGRADE DETAILS)

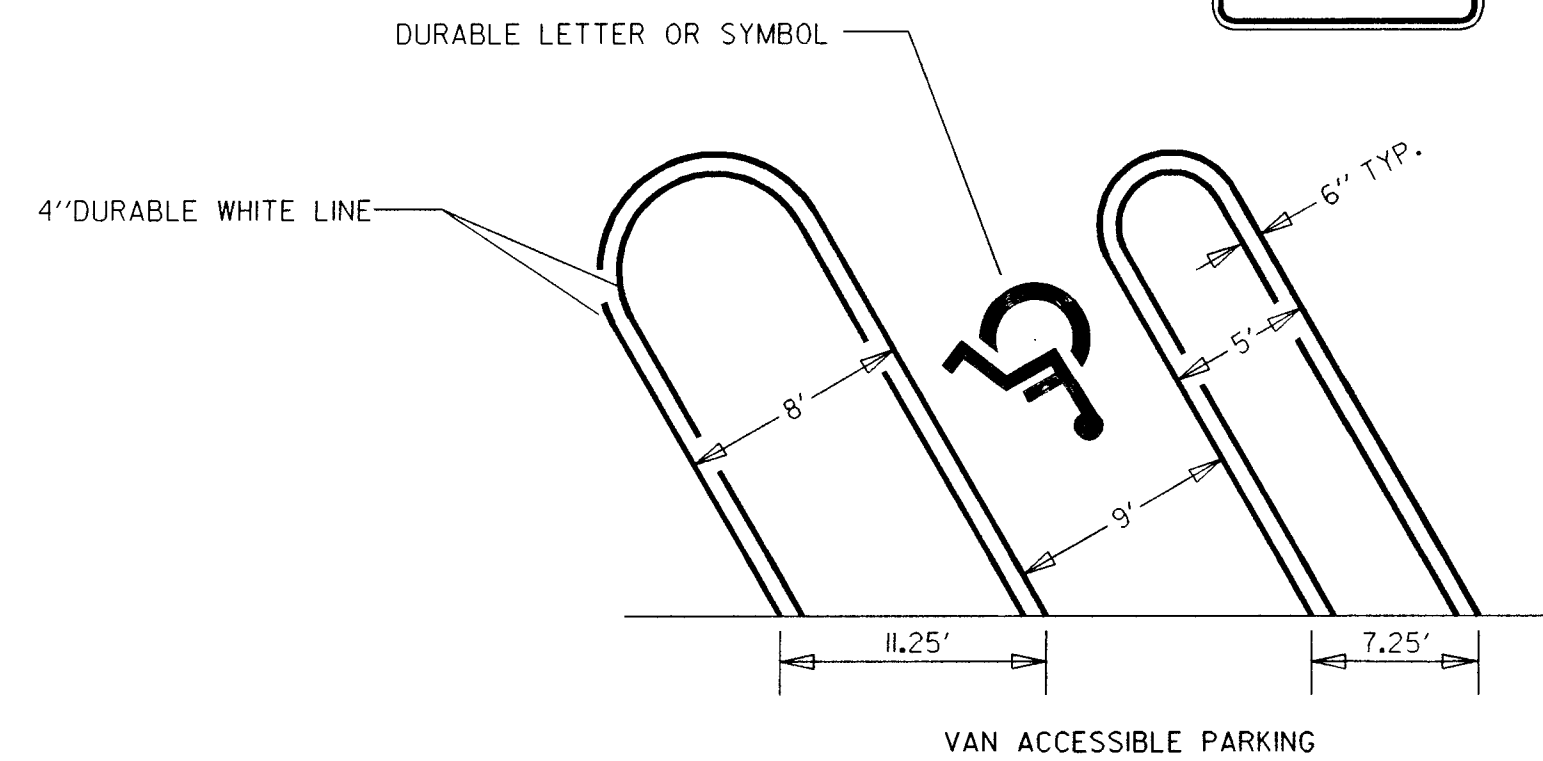
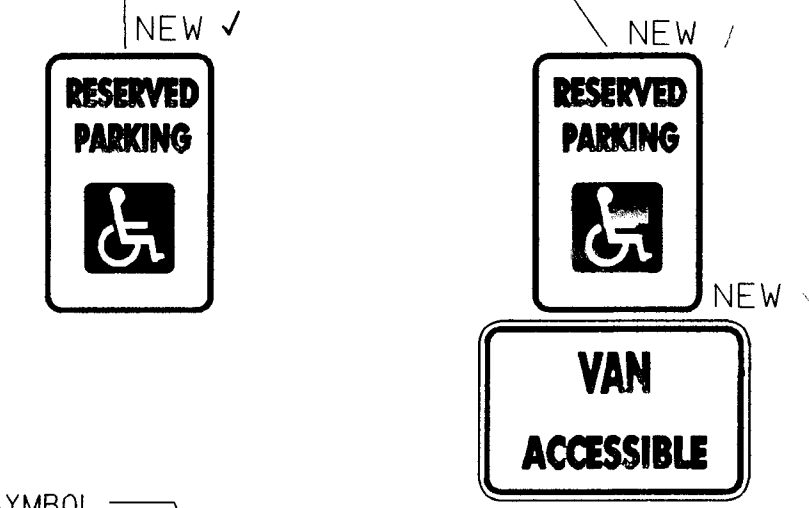
REST-AREA MAINLINE: 2 1/4" OVERLAY OF BITUMINOUS CONCRETE PAVEMENT, TYPE III.

ACCELERATION &
DECELERATION LANES: RAMPS WILL BE COLD PLANED AS SHOWN ON TYPICAL SHEET 4
(REST-AREA ACCEL/DECEL LANE BUTT JOINT DETAIL)

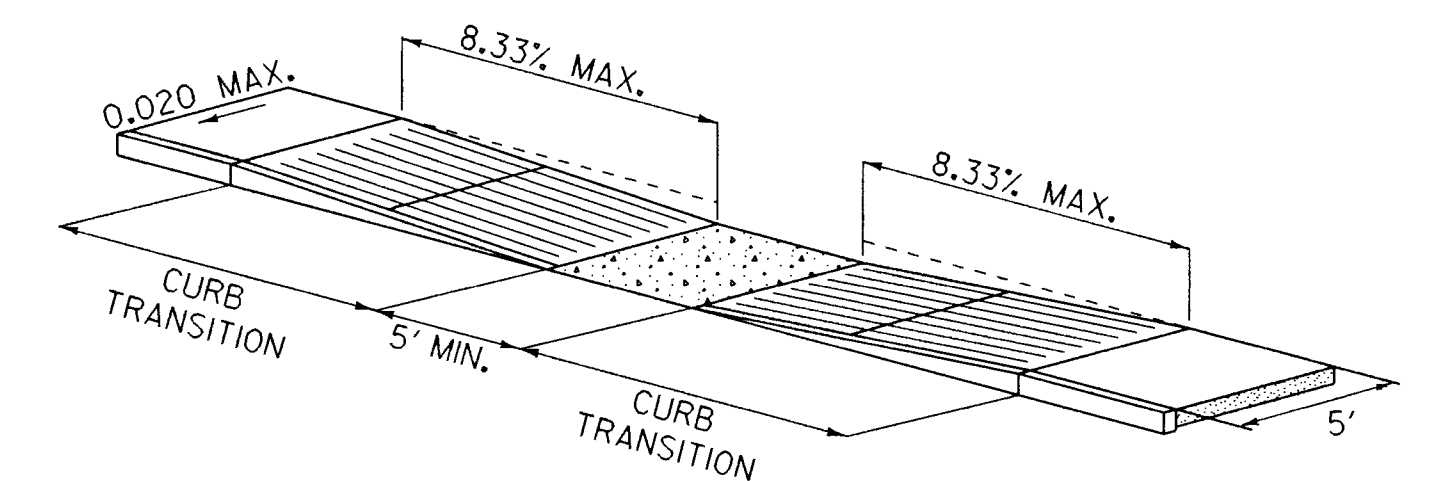


NOTE: REMOVAL OF EXISTING SIDEWALK IS ALL COMMON EXCAVATION.

NOTE: REMOVED TWO SIGNS AT THIS LOCATION



SIDEWALK DETAIL



NOTE: CONCRETE SIDEWALK WILL HAVE EXPOSED AGGREGATE SURFACE.


REST AREA DETAIL

SURVEYED BY: N/A DATE: N/A
DRAWN BY: P.J. ROSS DATE: 4-92
SQUAD LEADER: Portolupi
DESIGN FILE NO.: /sqda/92all3/dall3a.dgn
iparm FILE: dall3+04.iparm DATE PLOTTED: 11-APR-1997

PROJ. NAME: Montpelier-Bolton

PROJ. NO.: IM 089-2(20)

SHEET 5 OF 16 SHEETS



N.T.S.