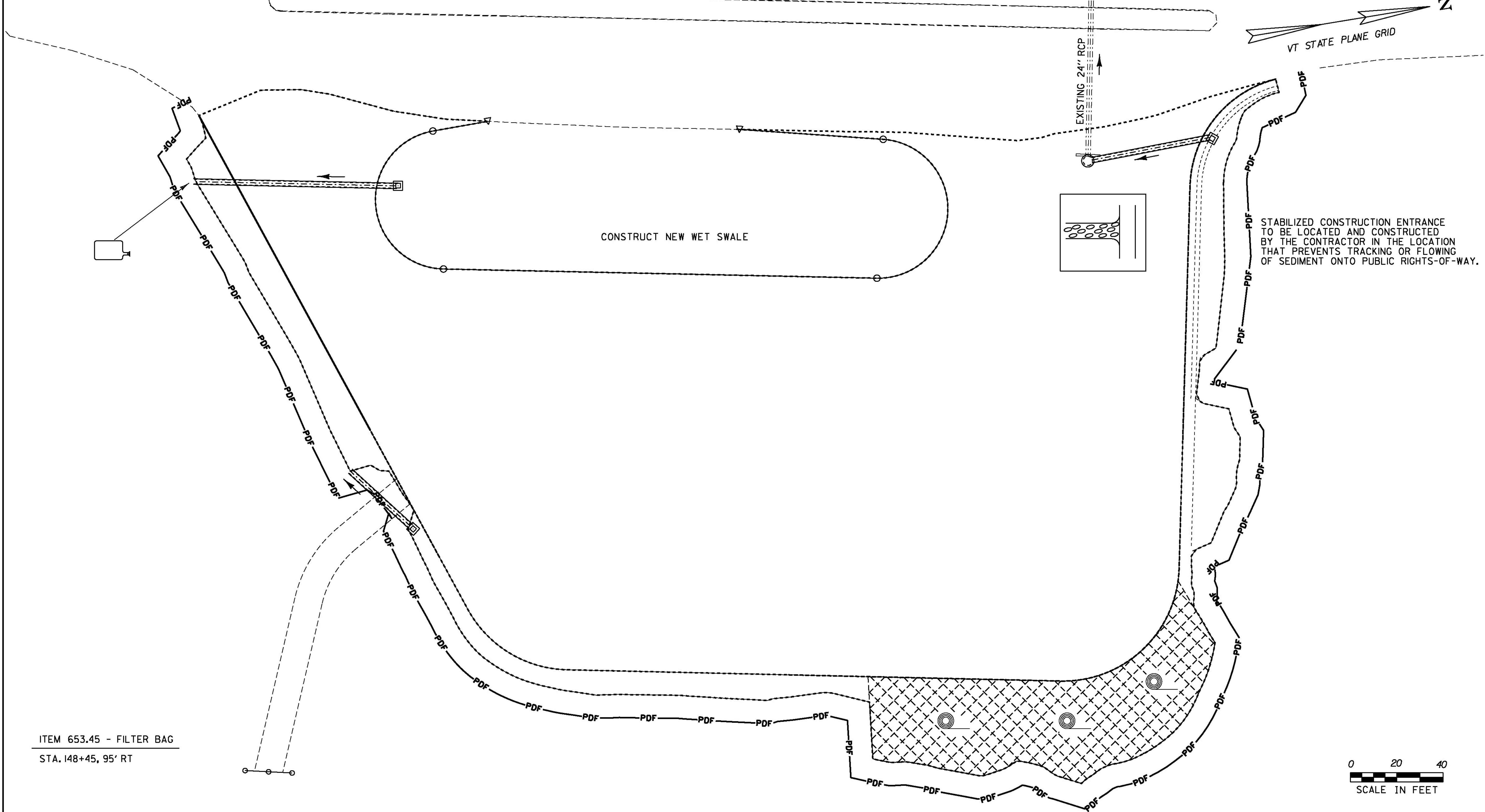



To Massachusetts ← Interstate 91 - Northbound Lane To Brattleboro, Vermont →

148+00 149+00 150+00 151+00 152+00 153+00



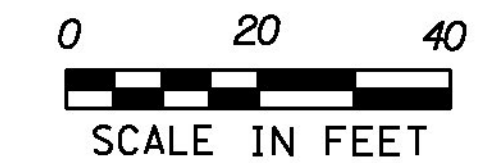
STABILIZED CONSTRUCTION ENTRANCE TO BE LOCATED AND CONSTRUCTED BY THE CONTRACTOR IN THE LOCATION THAT PREVENTS TRACKING OR FLOWING OF SEDIMENT ONTO PUBLIC RIGHTS-OF-WAY.

ITEM 653.45 - FILTER BAG
STA. 148+45, 95' RT

ITEM 653.55 - PROJECT DEMARCATION FENCE
STA. 148+40 RT TO STA. 153+23 RT

ITEM 653.21 - PERMANENT EROSION MATTING
STA. 151+42 RT TO STA. 152+91 RT

ITEM 653.35 - VEHICLE TRACKING PAD
STA. 152+35, 95' RT



PROJECT NAME:	GUILFORD	PLOT DATE:	22-JUL-2013
PROJECT NUMBER:	IM-IR 091-1(25)	DRAWN BY:	BEYOR
FILE NAME:	D91A222_CLOCK.DGN	CHECKED BY:	BOMBARDIER
PROJECT LEADER:	LIBBY	SHEET	23 OF 46
DESIGNED BY:	BEYOR		
EPSC - CONSTRUCTION			