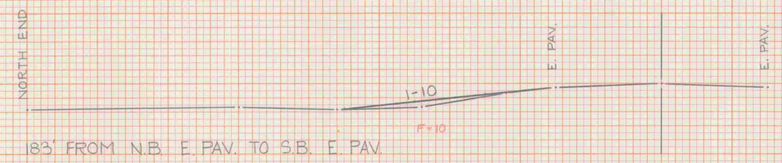


183' FROM N.B. E. PAV. TO S.B. E. PAV.

U-TURN @ MM 64.01
SECTION TAKEN 30' EAST OF S.B. E. PAV.
FLATTEN NORTH SLOPE TO 1-10.

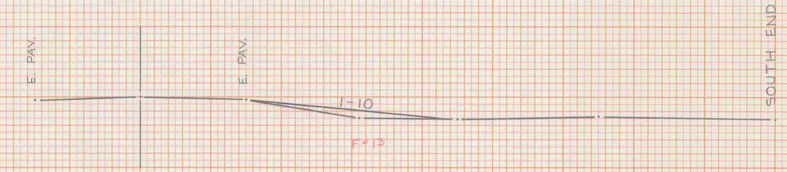


183' FROM N.B. E. PAV. TO S.B. E. PAV.

U-TURN @ MM 64.01
SECTION TAKEN 30' WEST OF N.B. E. PAV.
FLATTEN SOUTH SLOPE TO 1-10.

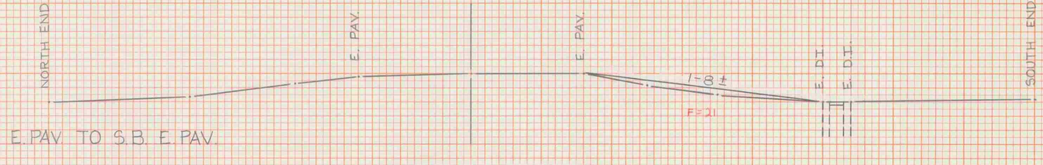


43' FROM N.B. E. PAV. TO S.B. E. PAV.

U-TURN @ MM 60.72 N.B.
FLATTEN SOUTH SLOPE TO 1-8 ±
NO FLATTENING REQUIRED ON NORTH SLOPE.

| | | | |
|---|---|---|---|
| MM | N/A | MM | N/A |
| STA | N/A | STA | N/A |

TOWN SPRINGFIELD-HARTFORD
PROJECT IR 091-1(20)
HORIZ. & VERT. SCALES
1"=10'
DATE : JAN. '90
SHEET 125 OF 133 SHEETS

FINAL SURVEY
NOTE BOOK
No.
SURVEYED
PLOTTED
TEMPLATE
AREAS
AREAS CHECKED
BY
DATE

ORIGINAL SURVEY
NOTE BOOK
No.
SURVEYED
PLOTTED
TEMPLATE
AREAS
AREAS CHECKED
BY
DATE