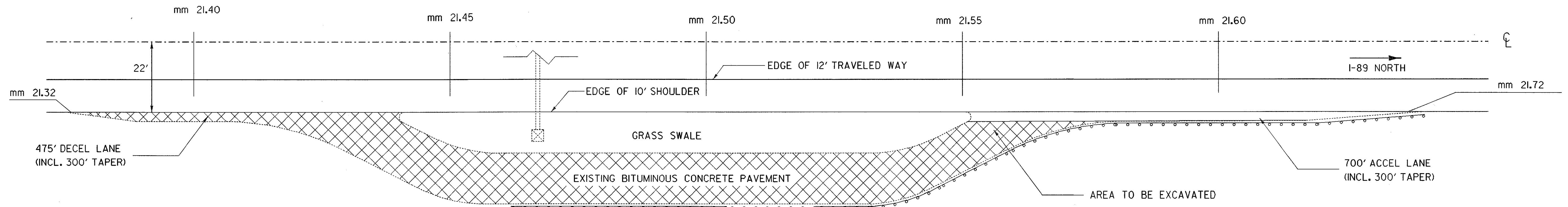
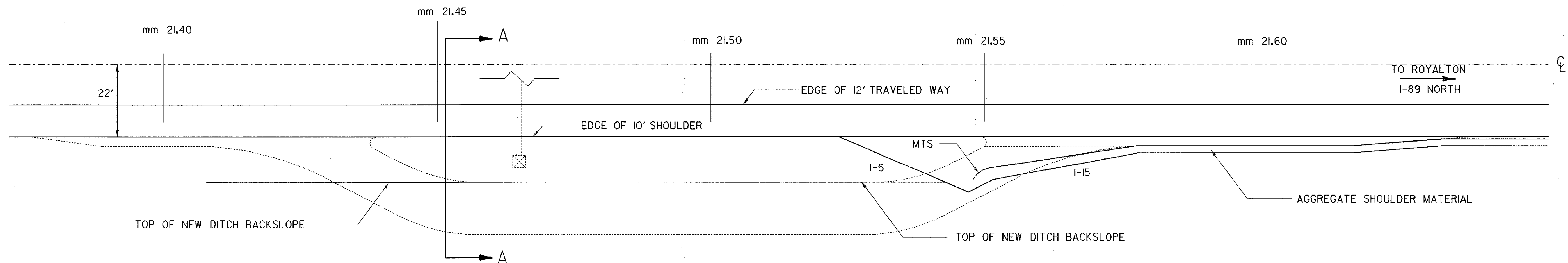


# ROYALTON REST AREA DETAIL



EXISTING PLAN VIEW



PROPOSED PLAN VIEW

- NOTE:
- FOR LENGTHS OF NEW STEEL BEAM GUARDRAIL SEE GUARDRAIL SUMMARY SHEETS.
  - REFER TO SHEET 47 FOR SEEDING FORMULA.
  - EXISTING BARRIER AT ENTRANCE IS TO BE RETURNED TO THE DISTRICT GARAGE. PAYMENT SUBSIDIARY TO TRAFFIC CONTROL.
  - COVER EXCAVATED AREA & BERM WITH 2" TOPSOIL, EARTH BORROW, OR EXCAVATED MATERIAL @ THE DIRECTION OF THE ENGINEER, MULCH AND SEED

REMOVAL AND DISPOSAL OF GUIDE POSTS  
mm 21.51 ~ mm 21.52 RT.

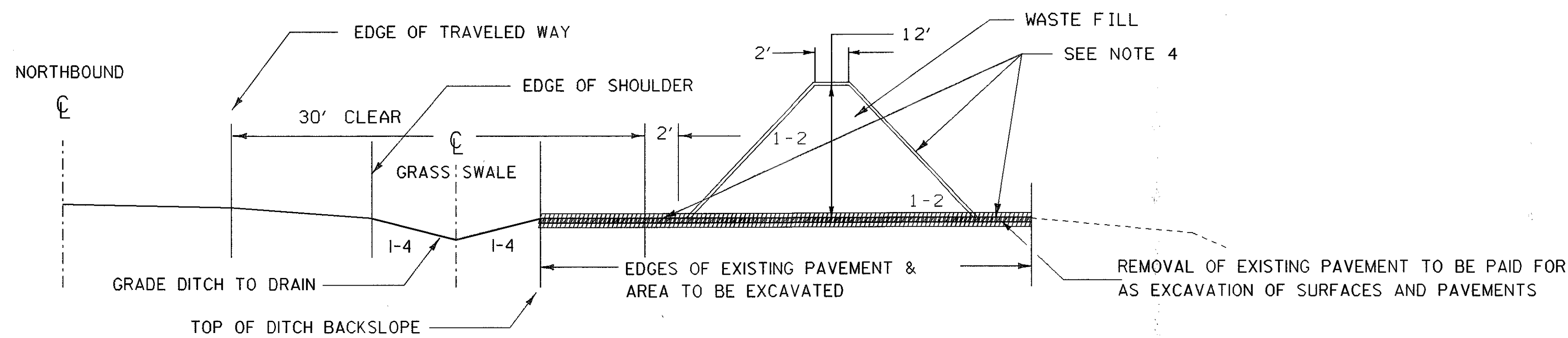
REMOVAL AND DISPOSAL OF GUARDRAIL  
mm 21.48 ~ mm 21.51 RT.  
mm 21.52 ~ mm 21.65 RT.

MANUFACTURED TERMINAL SECTION  
mm 21.54

STEEL BEAM GUARDRAIL  
mm 21.55 ~ 21.70 OUT.

EXCAVATION OF SURFACES PAVEMENTS  
REMOVE EXISTING BIT. PAVEMENT (300 CY)

RENTAL ITEMS  
EXCAVATE DRAINAGE SWALE



SECTION A - A

NOTE:  
BERM TO BE 300' +/- TO CONTROL LIGHT & NOISE LEVELS TO THE HOUSE BEHIND THE REST AREA

DATUM	
VERTICAL	N/A
HORIZONTAL	N/A

ROYALTON REST AREA DETAIL

SURVEYED BY	N/A	DATE	N/A
DRAWN BY	Richardson	DATE	2/95
SQUAD LEADER	BOMBARDIER		
DESIGN FILE NO.	/sqda/87a008/da008Int.dgn		
IPARM FILE	da008rra.i	DATE PLOTTED	12-MAR-1999
PROJ. NAME	Hartford-Sharon-Royalton		
PROJ. NO.	IM IR 089-(18)		
SHEET	55	OF	260 SHEETS

REVISED 12/14/00 AJB

NOT TO SCALE