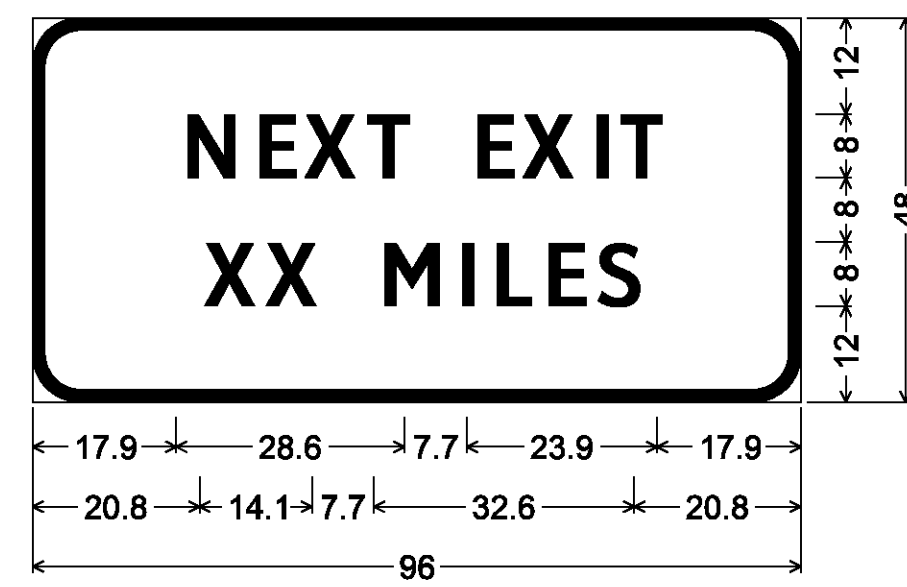



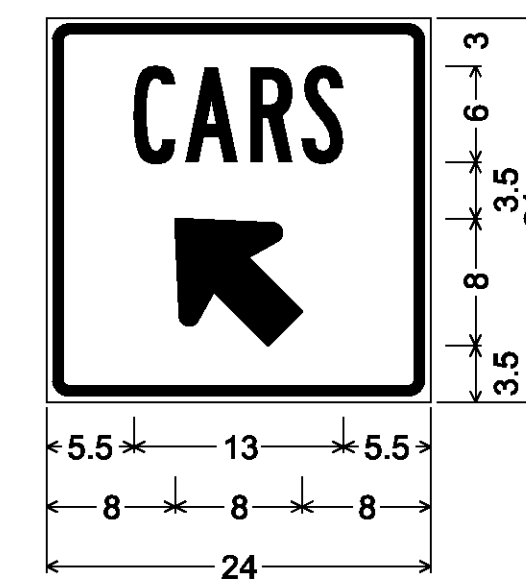
6.0" Radius, 1.5" Border, White on Green;
[NEXT EXIT XX MILES] ClearviewHwy-4-W;



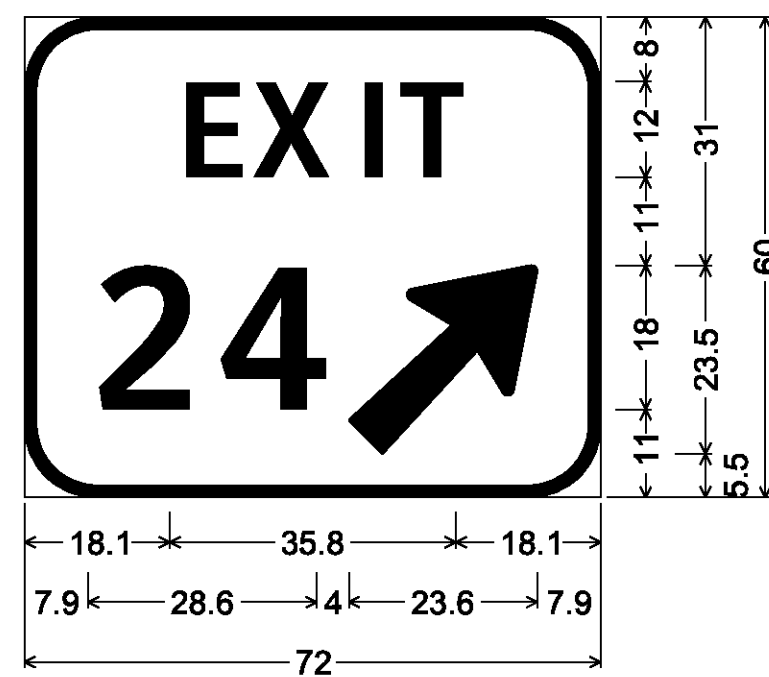
6.0" Radius, 1.5" Border, White on Green;
[NEXT EXIT] ClearviewHwy-4-W;
[XX MILES] ClearviewHwy-4-W;



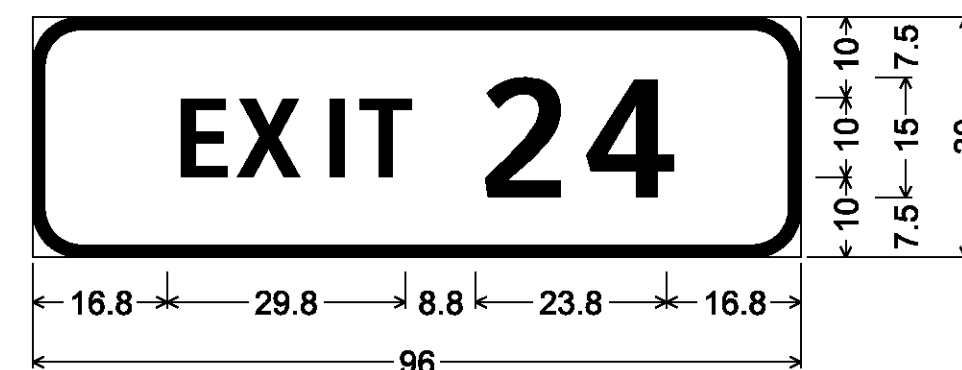
1.4" Radius, 0.6" Border, 0.4" Indent, White on Blue;
[TRUCKS] B 2K;
[BUSES] B 2K;
Standard Arrow Custom 9.7" X 8.6" 135°;



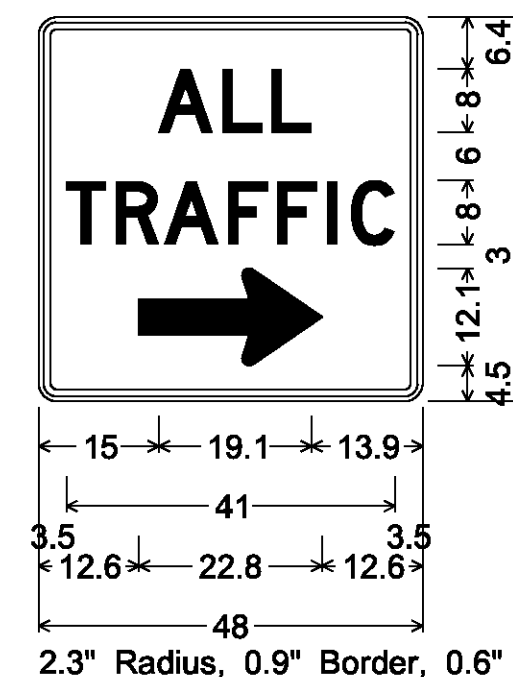
1.4" Radius, 0.6" Border, 0.4" Indent, White on Blue;
[CARS] B 2K;
Standard Arrow Custom 9.7" X 8.6" 135°;



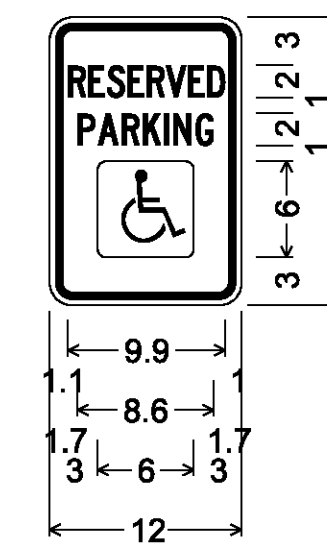
9.0" Radius, 1.5" Border, White on Green;
[EXIT] ClearviewHwy-4-W;
[24] ClearviewHwy-4-W;
Arrow 133 - 30.0° 45°;



1.5" Border, White on Green;
[EXIT 24] ClearviewHwy-4-W;



2.3" Radius, 0.9" Border, 0.6" Indent, Black on White;
[ALL] D 2K;
[TRAFFIC] D 2K;
Standard Arrow Custom 22.9" X 12.1" 0°; [TRAFFIC] D;



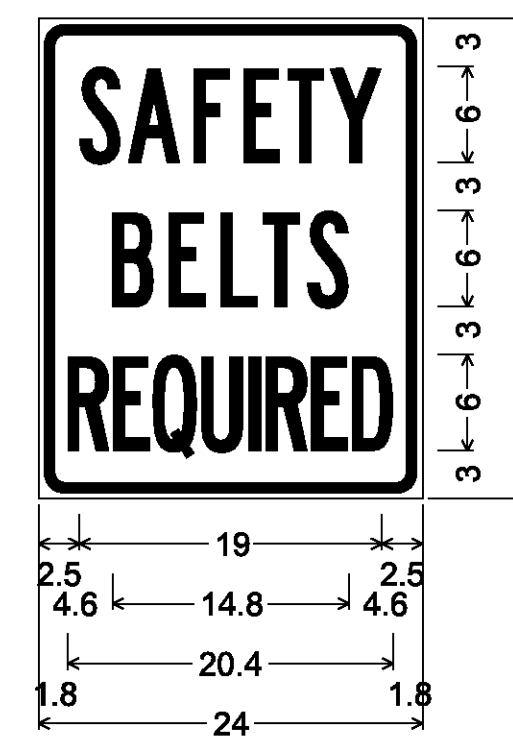
1.4" Radius, 0.4" Border, 0.4" Indent, Green on White;
[RESERVED] C 2K 51% spacing;
[PARKING] C 2K 66% spacing;
Rounded Rectangle 0.5" Radius Blue;



10.0" Radius, 2.0" Border, White on Blue;
[PARKING] ClearviewHwy-3-W 75% spacing;
[AREA] ClearviewHwy-3-W;
Arrow 133 - 30.0° 45°;



10.0" Radius, 2.0" Border, 1.0" Indent, White on Blue;
[REST] ClearviewHwy-3-W;
[AREA] ClearviewHwy-3-W;
Arrow 133 - 30.0° 45°;



1.6" Radius, 0.6" Border, 0.4" Indent, Black on White;
[SAFETY] B 2K;
[BELTS] B 2K;
[REQUIRED] B 2K 26% spacing;

SIGN DETAIL SHEET 11

PROJECT NAME: LYNDON - DERBY

PROJECT NUMBER: IM IR 091-3(6)

FILE NAME: z87a022signdet.dgn

PLOT DATE: 5/7/2009

PROJECT LEADER: CRB

DRAWN BY: NLL

DESIGNED BY: PTS

CHECKED BY: BDB

CLD REF. NO.: 08-0159

SHEET 153 OF 160