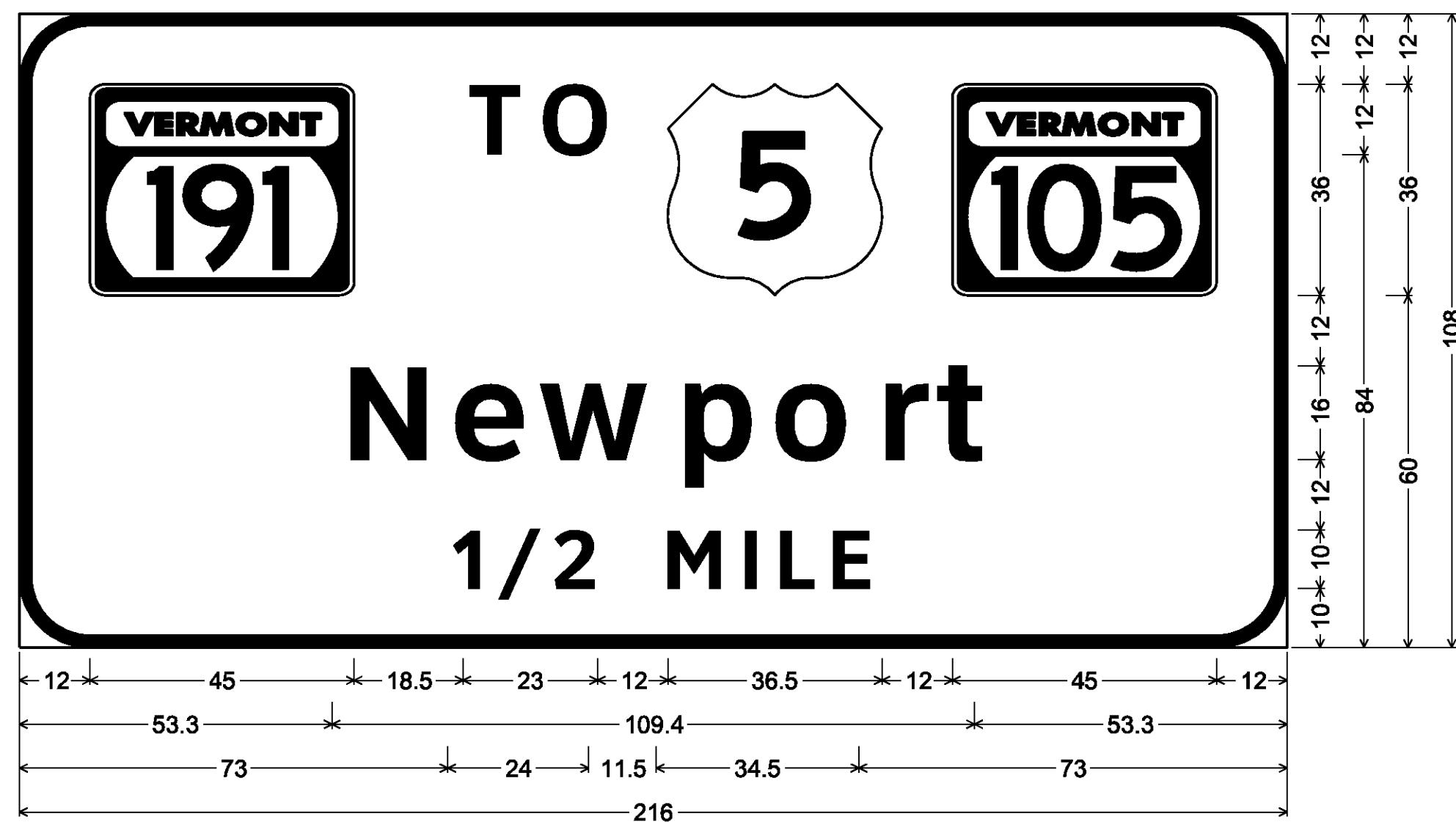
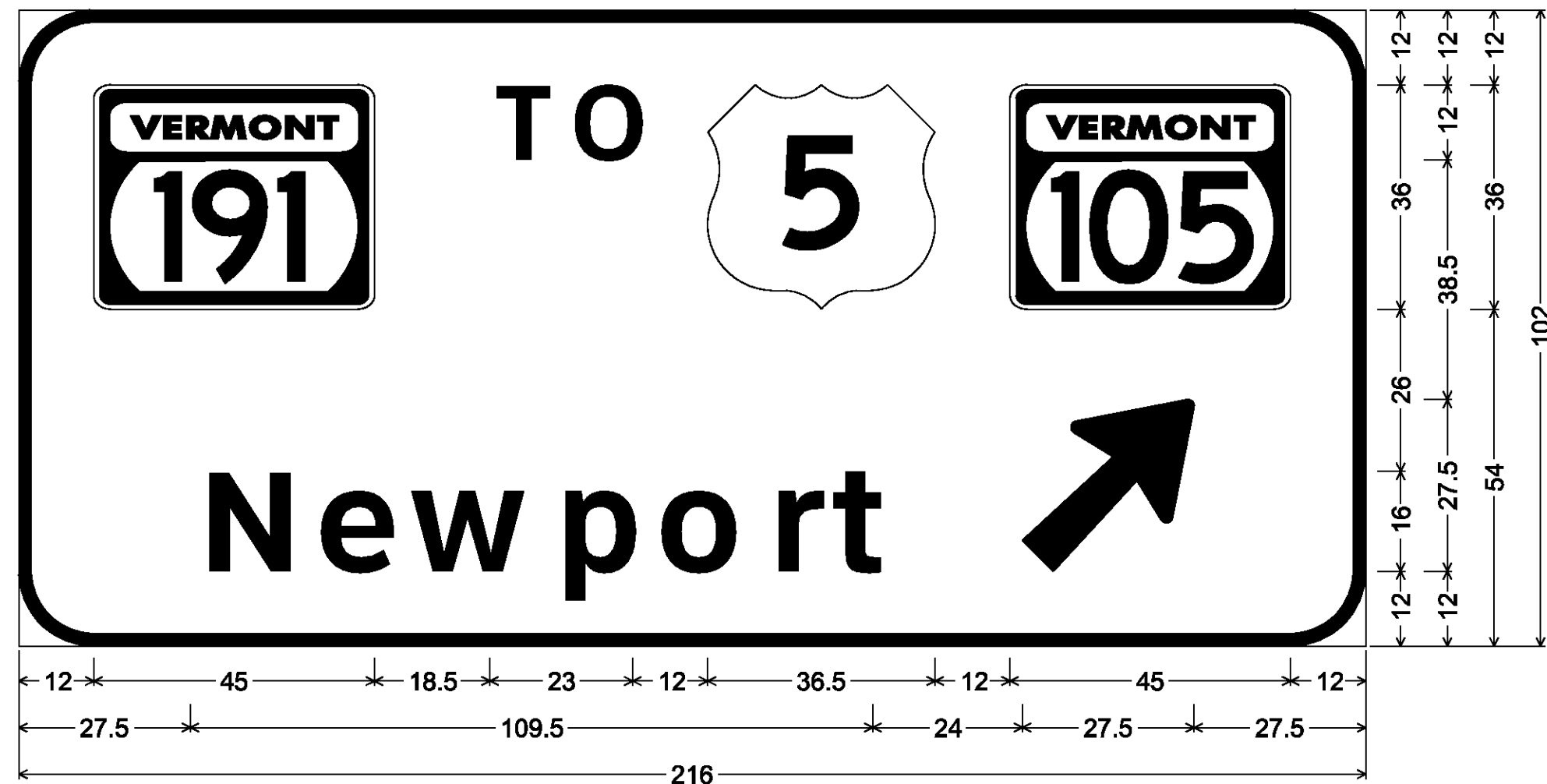


MM 169.600 NB
MM 171.080 SB



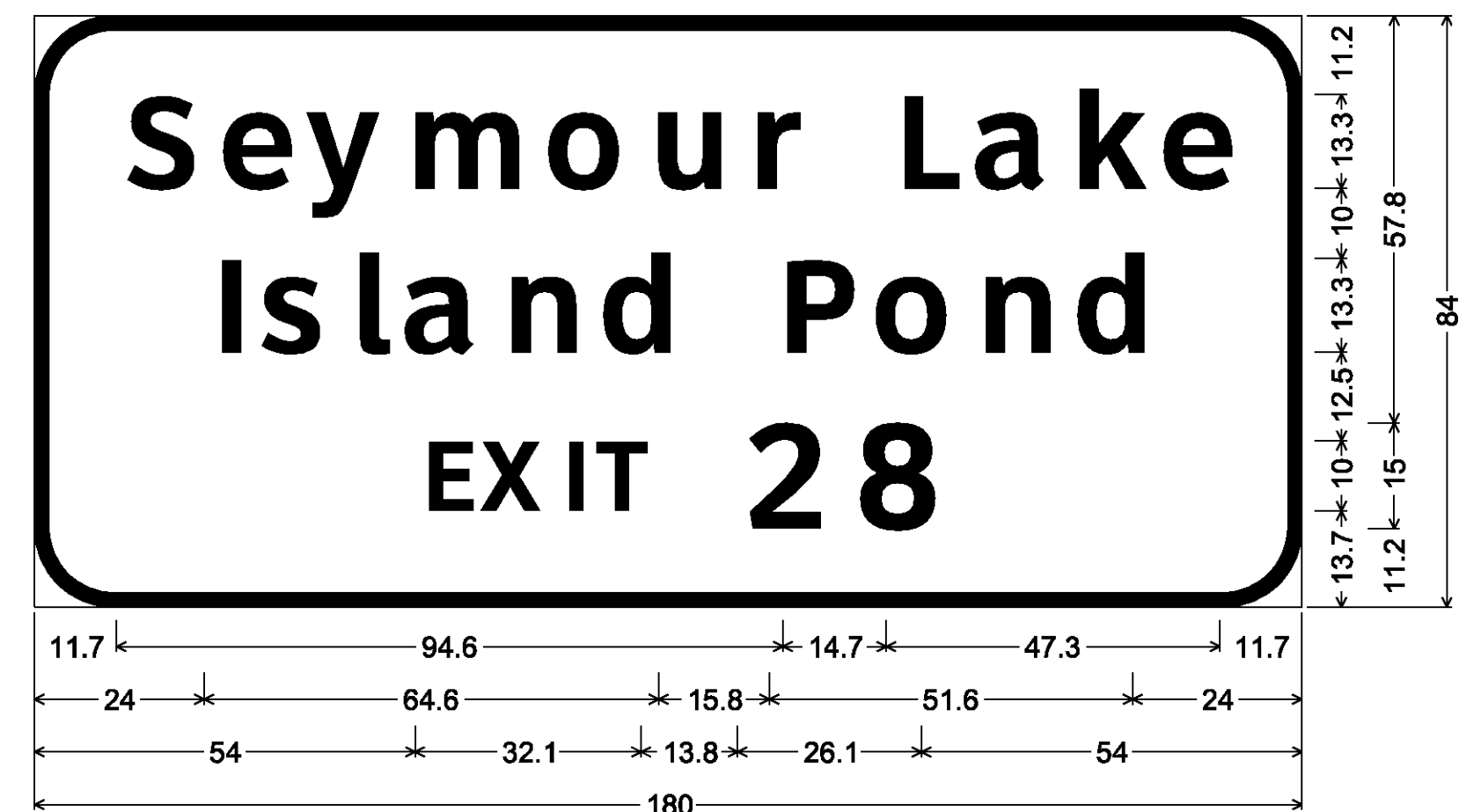
12.0" Radius, 2.0" Border, White on Green;
VT191; [TO] ClearviewHwy-5-W; VT105; [Newport] ClearviewHwy-5-W; [1/2 MILE] ClearviewHwy-5-W;

MM 169.950 NB
MM 170.430 SB



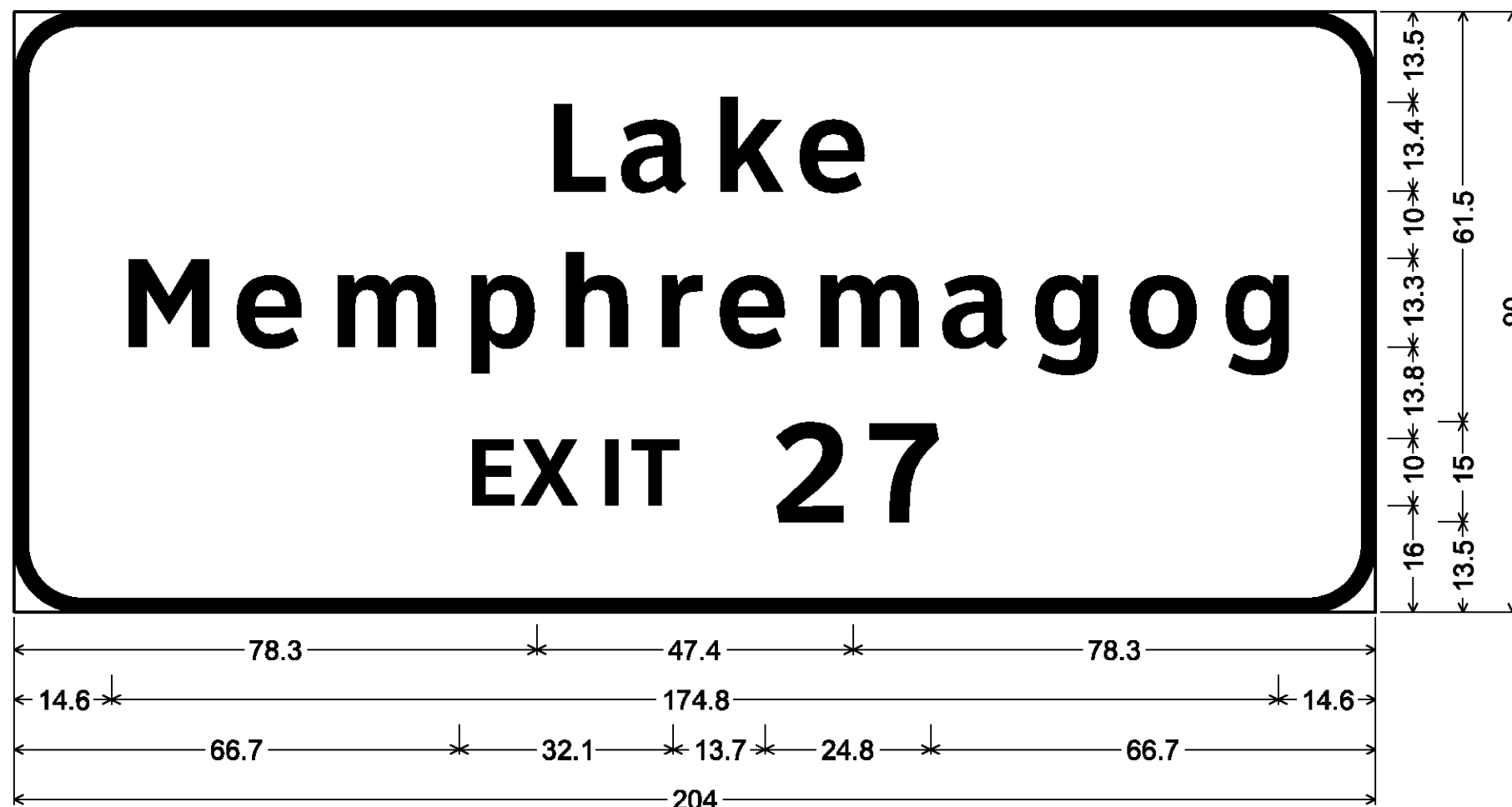
12.0" Radius, 2.0" Border, White on Green;
VT191; [TO] ClearviewHwy-5-W; VT105; [Newport] ClearviewHwy-5-W; Arrow 160 - 35.0° 45°;

MM 173.550 SB




11.3" Radius, 2.0" Border, White on Green;
[Seymour Lake] ClearviewHwy-5-W; [Island Pond] ClearviewHwy-5-W;
[EXIT 28] ClearviewHwy-5-W;

MM 169.370 NB
MM 171.350 SB




10.0" Radius, 2.0" Border, White on Green;
[Lake] ClearviewHwy-5-W; [Memphremagog] ClearviewHwy-5-W; [EXIT 27] ClearviewHwy-5-W;

MM 169.770 NB
MM 170.670 SB



12.0" Radius, 2.0" Border, White on Blue;
[NEXT RIGHT] ClearviewHwy-5-W;

MM 171.220 NB
MM 173.700 SB



12.0" Radius, 2.0" Border, White on Green;
VT105; [Newport] ClearviewHwy-5-W; [Derby Center] ClearviewHwy-5-W; [1 MILE] ClearviewHwy-5-W;

SIGN DETAIL SHEET 7

PROJECT NAME: LYNDON - DERBY

PROJECT NUMBER: IM IR 091-3(6)

FILE NAME: z87a022signdet.dgn

PLOT DATE: 5/7/2009

PROJECT LEADER: CRB

DRAWN BY: NLL

DESIGNED BY: PTS

CHECKED BY: BDB

CLD REF. NO.: 08-0159

SHEET 149 OF 160