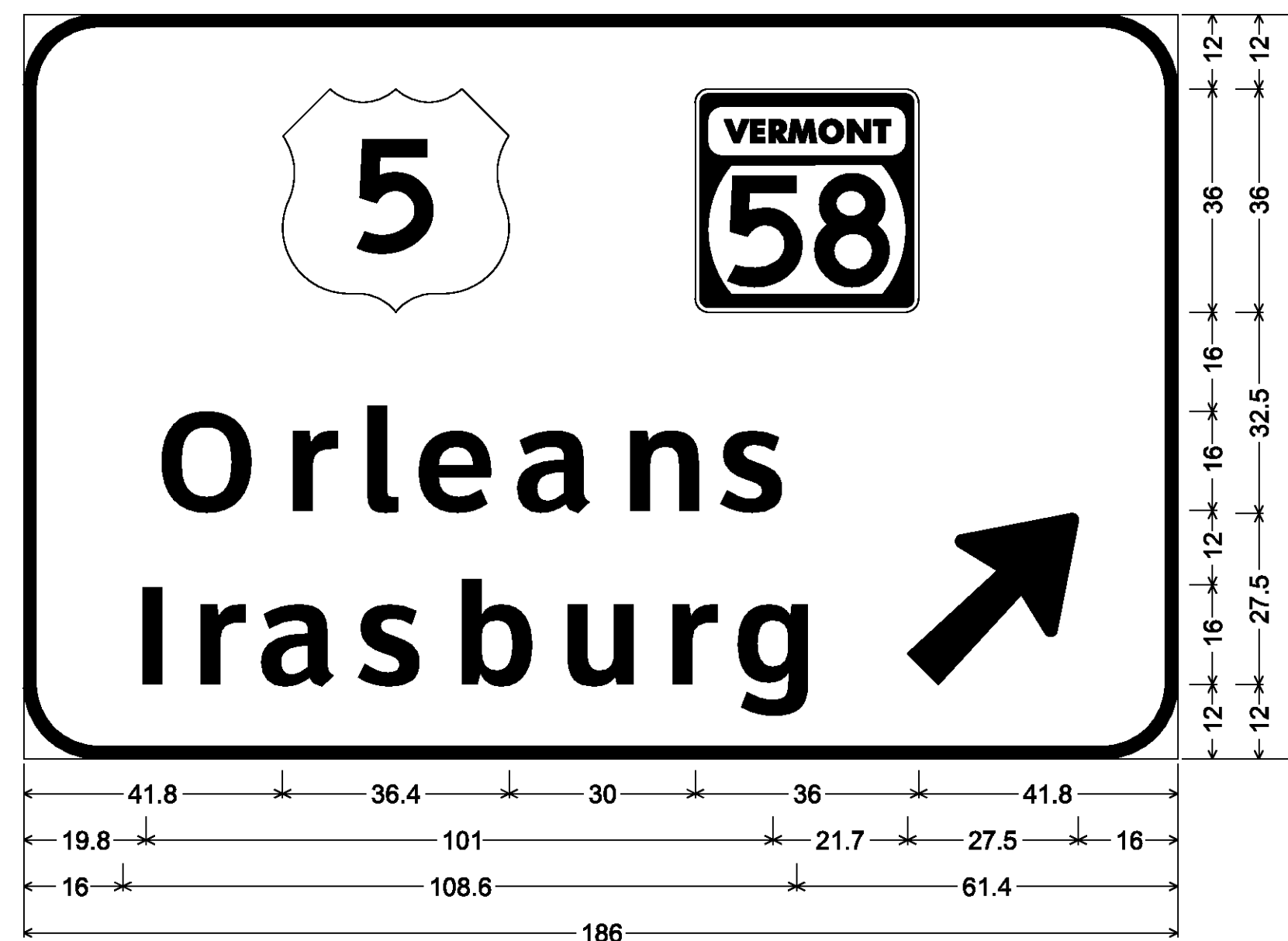


MM 160.970 NB
MM 162.220 SB



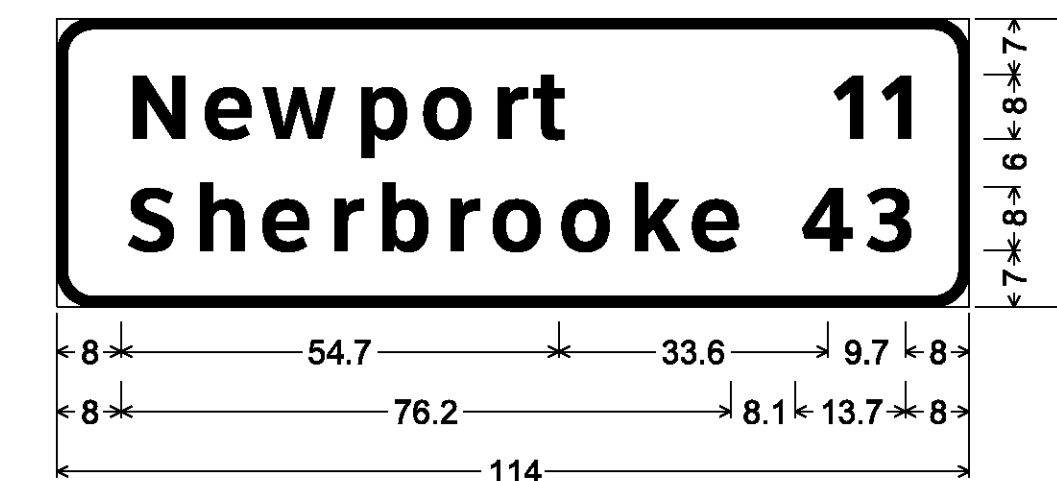
12.0" Radius, 2.0" Border, White on Green;
[Orleans] ClearviewHwy-5-W; [Irasburg] ClearviewHwy-5-W;
[1/2 MILE] ClearviewHwy-5-W;

MM 161.330 NB
MM 161.800 SB



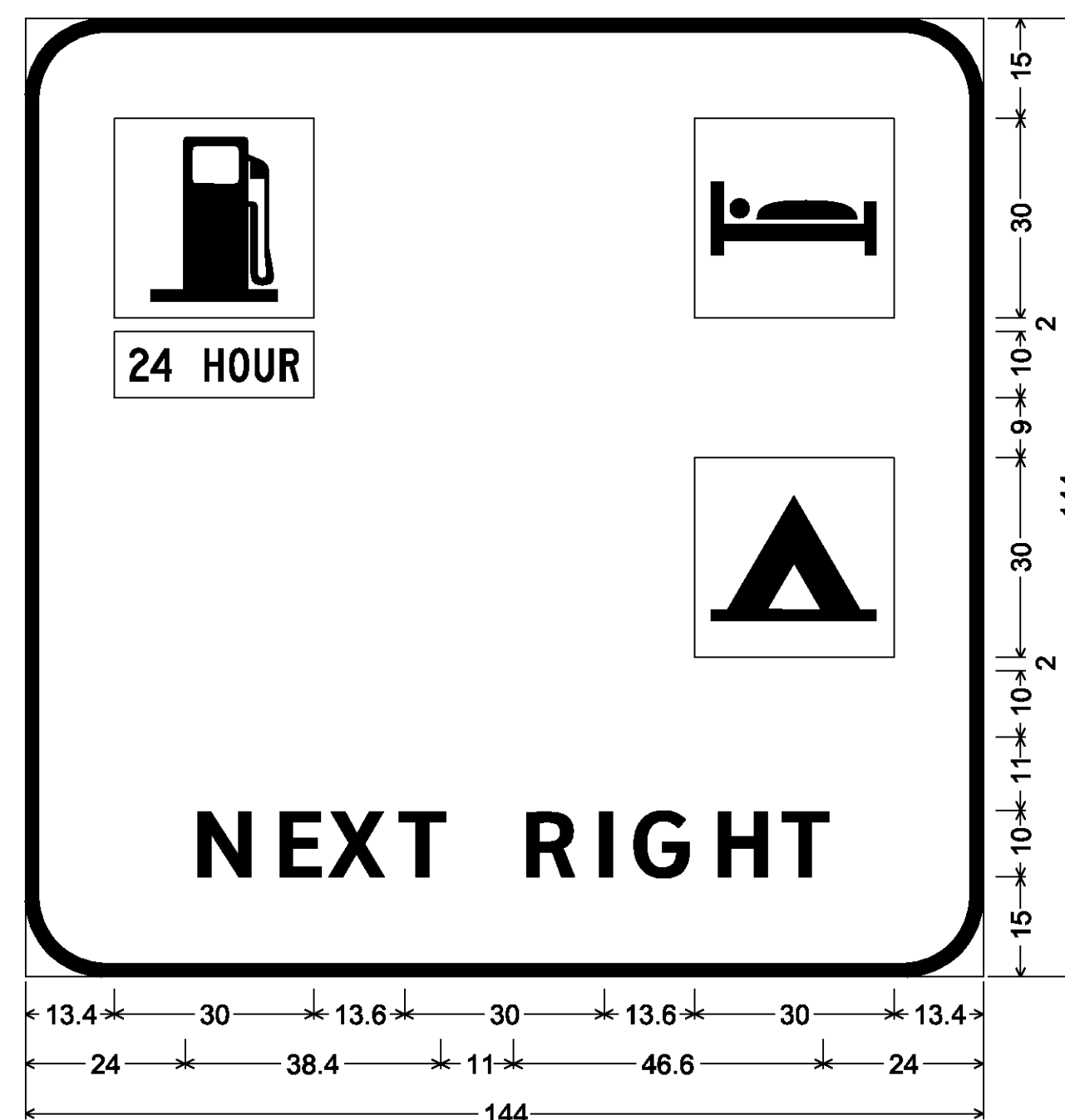
12.0" Radius, 2.0" Border, White on Green;
[Orleans] ClearviewHwy-5-W; [Irasburg] ClearviewHwy-5-W; Arrow 160 - 35.0" 45°;

MM 162.470 NB



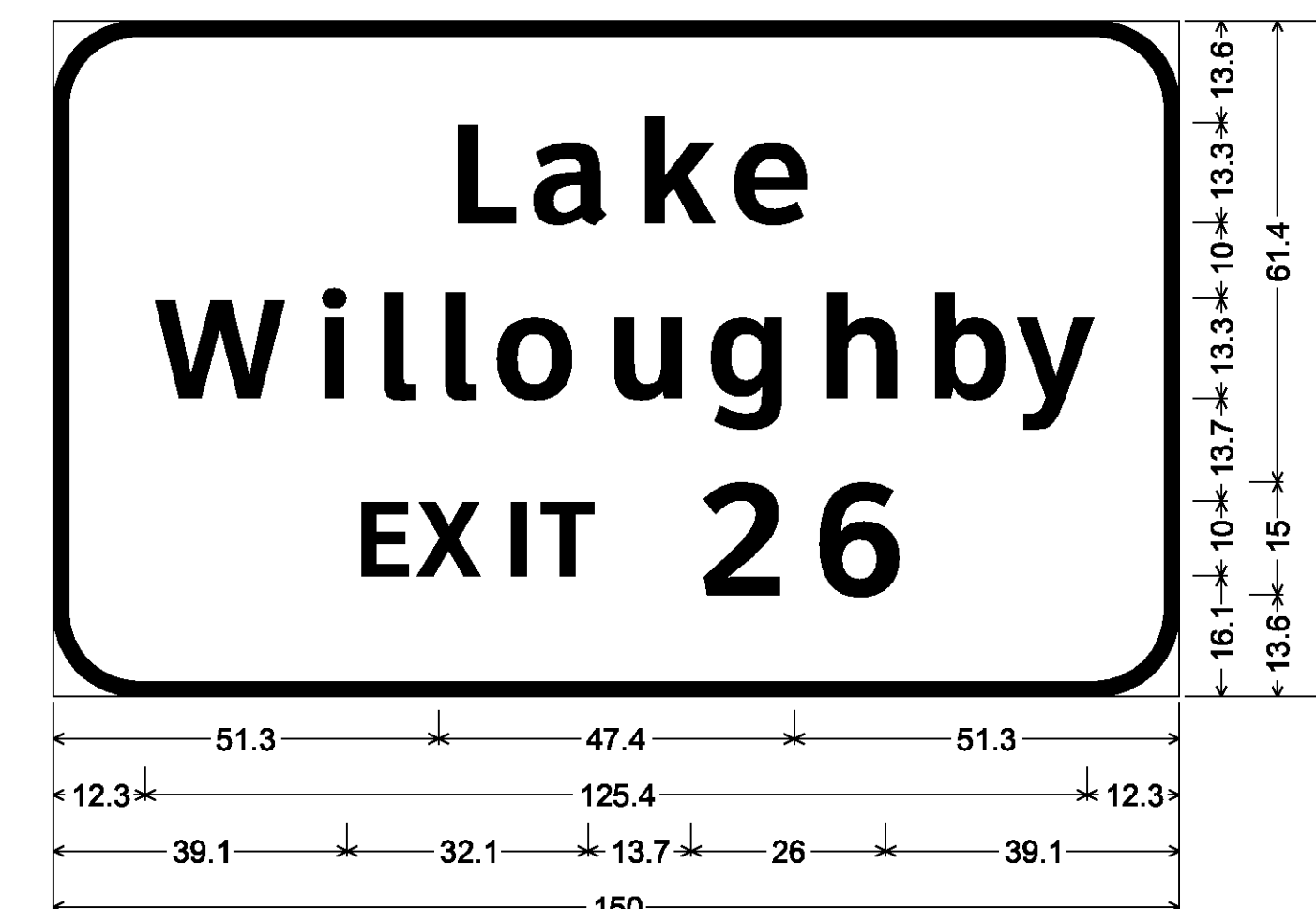
4.5" Radius, 1.3" Border, White on Green;
[Newport] ClearviewHwy-5-W;
[Sherbrooke] ClearviewHwy-5-W;
[11] ClearviewHwy-5-W; [43] ClearviewHwy-5-W;

MM 161.130 NB
MM 162.050 SB



12.0" Radius, 2.0" Border, White on Blue;
[NEXT RIGHT] ClearviewHwy-5-W;

MM 162.420 SB



11.3" Radius, 2.0" Border, White on Green;
[Lake] ClearviewHwy-5-W; [Willoughby] ClearviewHwy-5-W;
[EXIT 26] ClearviewHwy-5-W;

SIGN DETAIL SHEET 5

PROJECT NAME: LYNDON - DERBY

PROJECT NUMBER: IM IR 09I-3(6)

FILE NAME: z87a022signdet.dgn

PROJECT LEADER: CRB

DESIGNED BY: PTS

CLD REF. NO.: 08-0159

PLOT DATE: 5/7/2009

DRAWN BY: NLL

CHECKED BY: BDB

SHEET 147 OF 160