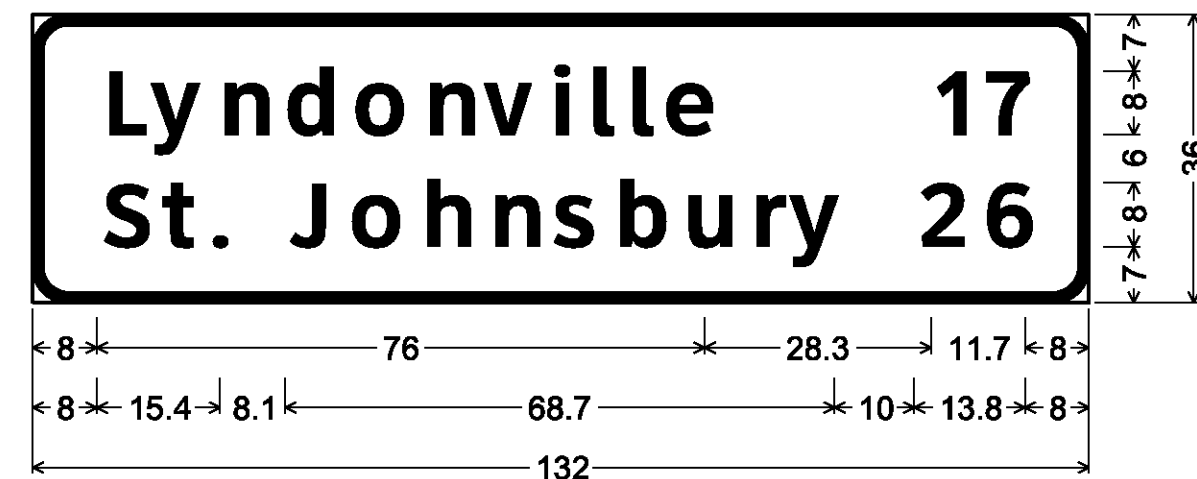
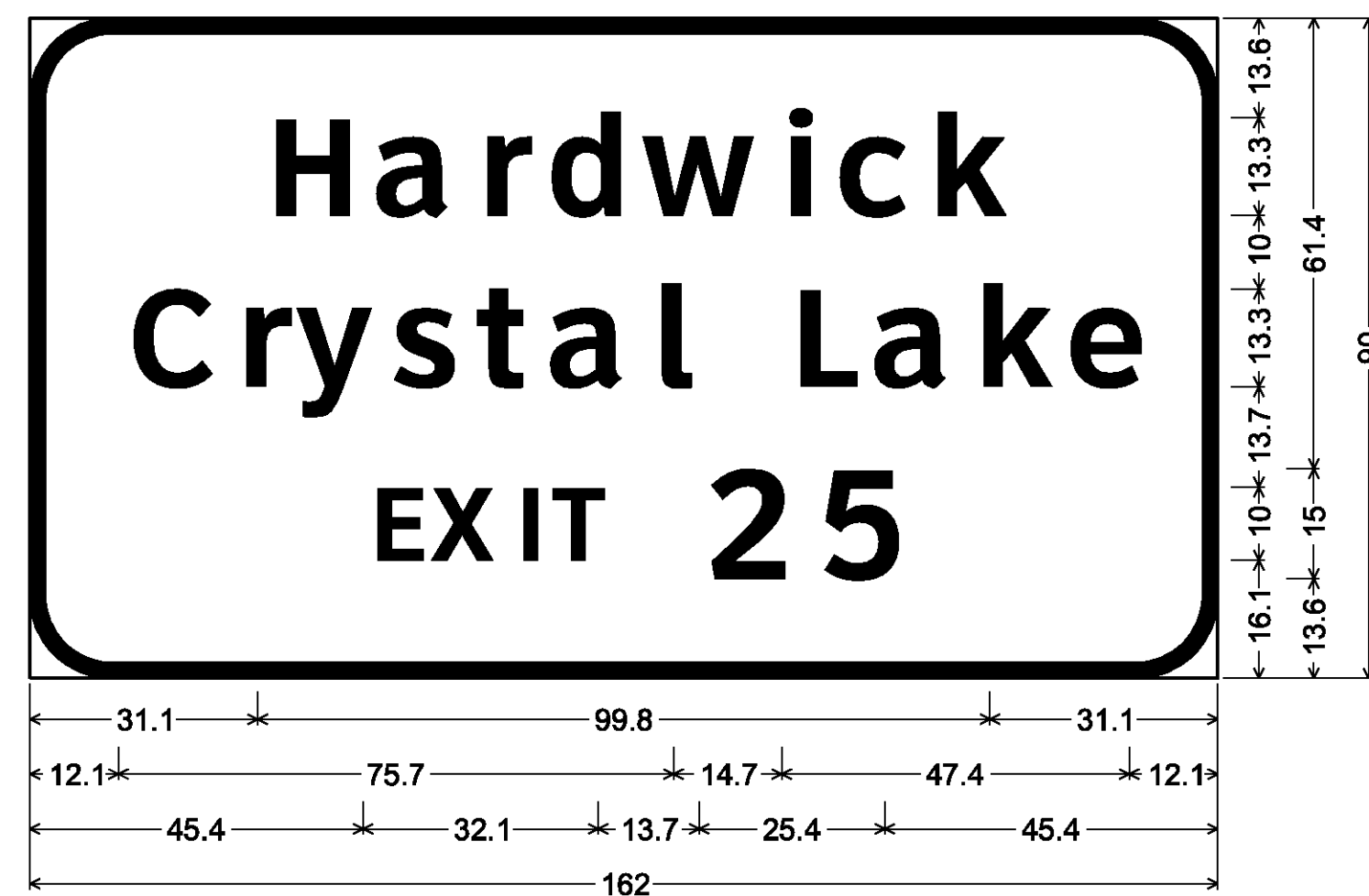


MM 154.946 SB



4.5" Radius, 1.3" Border, White on Green;
[Lyndonville] ClearviewHwy-5-W;
[St. Johnsburry] ClearviewHwy-5-W; [17] ClearviewHwy-5-W;
[26] ClearviewHwy-5-W;

MM 154.910 NB
MM 157.000 SB




11.3" Radius, 2.0" Border, White on Green;
[Hardwick] ClearviewHwy-5-W; [Crystal Lake] ClearviewHwy-5-W;
[EXIT 25] ClearviewHwy-5-W;

MM 154.670 NB
MM 157.260 SB



12.0" Radius, 2.0" Border, White on Green;
[TO] ClearviewHwy-5-W; [Barton] ClearviewHwy-5-W;
[Glover] ClearviewHwy-5-W; [1 MILE] ClearviewHwy-5-W;

MM 155.350 NB
MM 156.380 SB



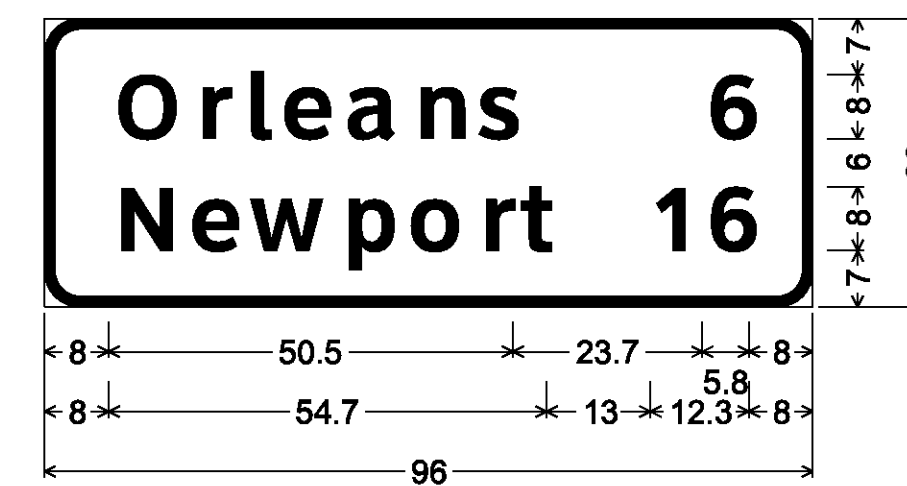
12.0" Radius, 2.0" Border, White on Blue;
[NEXT RIGHT] ClearviewHwy-5-W;

MM 155.170 NB
MM 156.550 SB



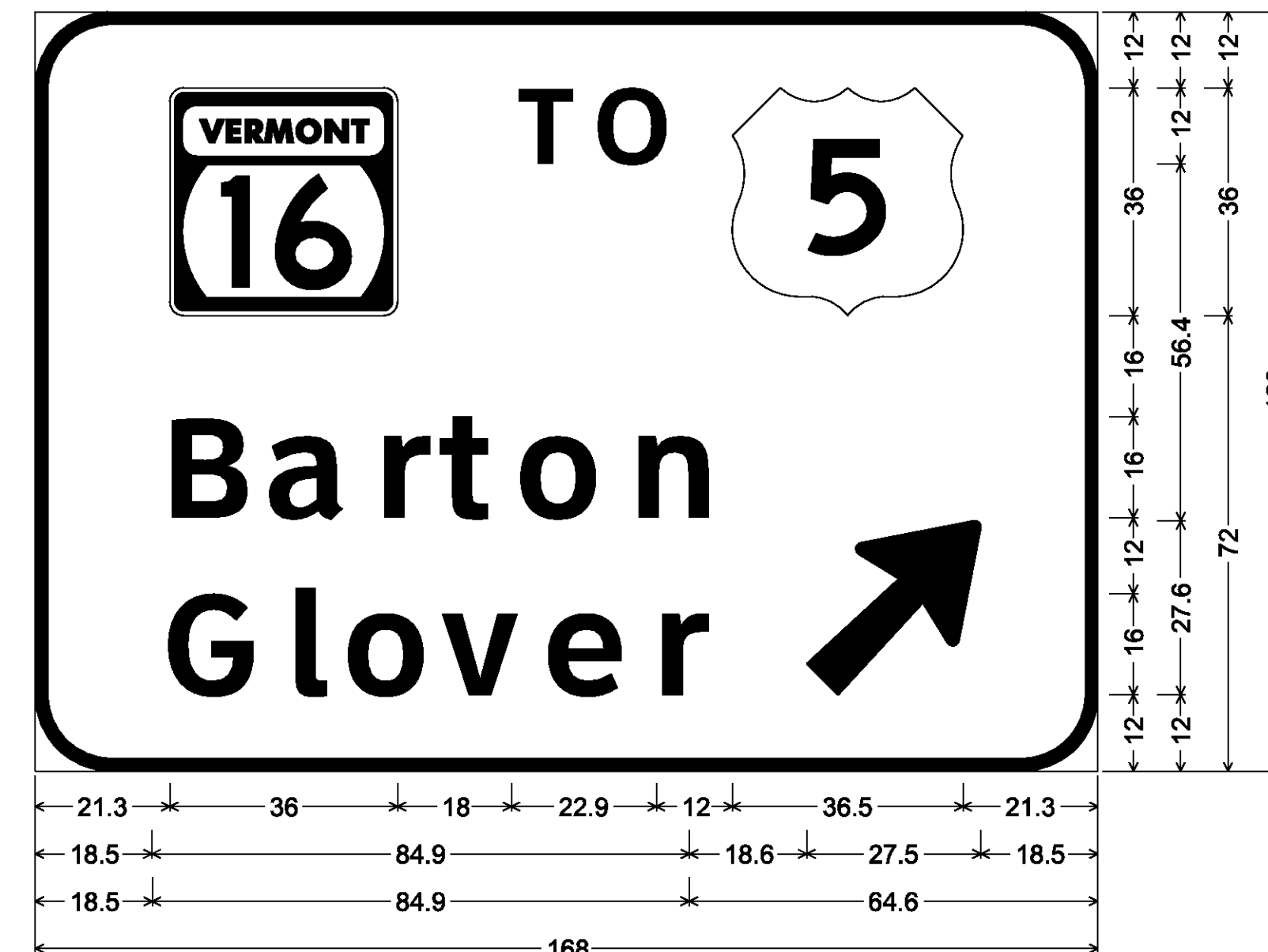
12.0" Radius, 2.0" Border, White on Green;
[TO] ClearviewHwy-5-W; [Barton] ClearviewHwy-5-W;
[Glover] ClearviewHwy-5-W; [1/2 MILE] ClearviewHwy-5-W;

MM 156.800 NB



4.5" Radius, 1.3" Border, White on Green;
[Orleans] ClearviewHwy-5-W;
[Newport] ClearviewHwy-5-W;
[6] ClearviewHwy-5-W;
[16] ClearviewHwy-5-W;

MM 155.720 NB
MM 156.220 SB



12.0" Radius, 2.0" Border, White on Green;
[TO] ClearviewHwy-5-W; [Barton] ClearviewHwy-5-W; [Glover] ClearviewHwy-5-W;
Arrow 160 - 35.0" 45°;

**SIGN DETAIL
SHEET 3**

PROJECT NAME: LYNDON - DERBY

PROJECT NUMBER: IM IR 09I-3(6)

FILE NAME: z87a022signdet.dgn

PROJECT LEADER: CRB

DESIGNED BY: PTS

CLD REF. NO.: 08-0159

PLOT DATE: 5/7/2009

DRAWN BY: NLL

CHECKED BY: BDB

SHEET 145 OF 160