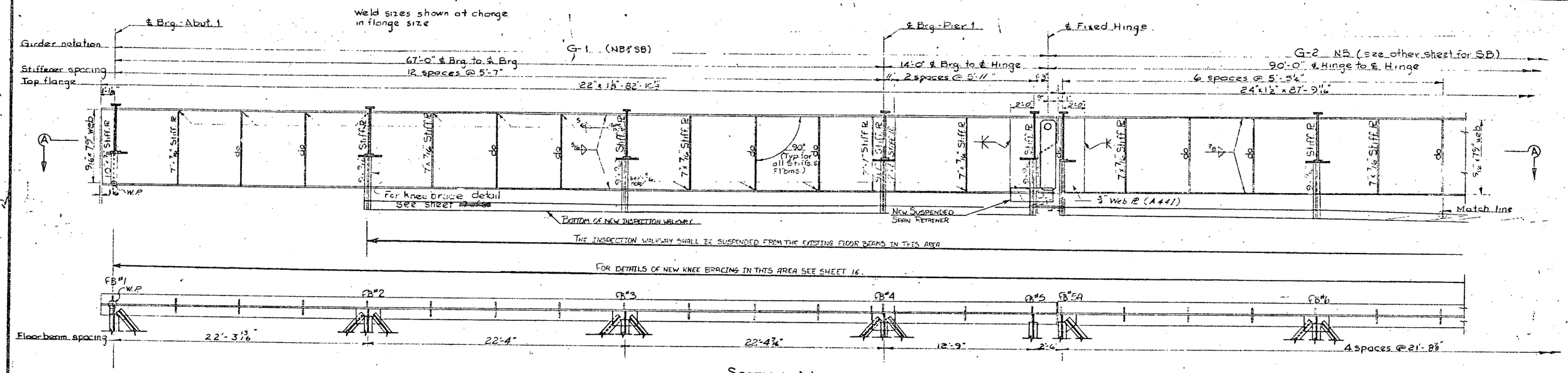

SECTION A-A
SCALE ¼" = 1'-0"

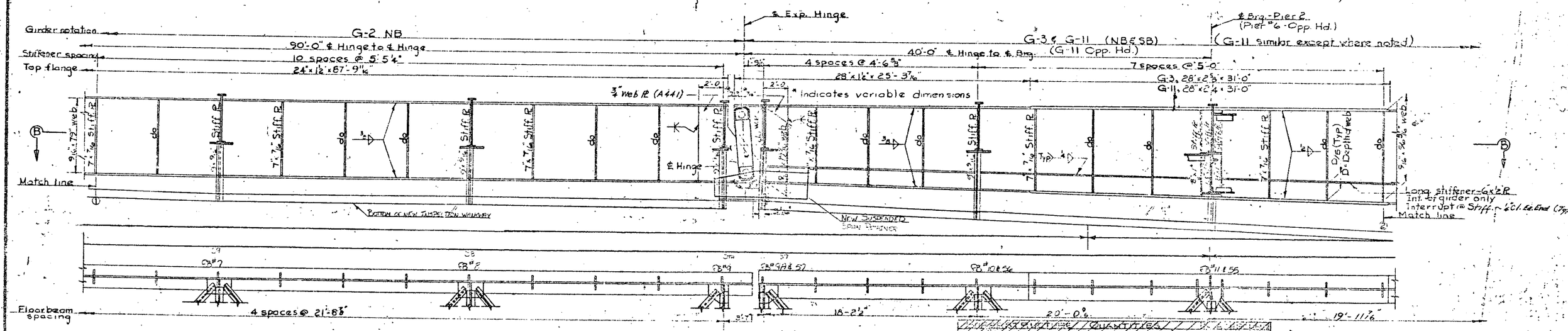

SECTION B-B
SCALE ¼" = 1'-0"

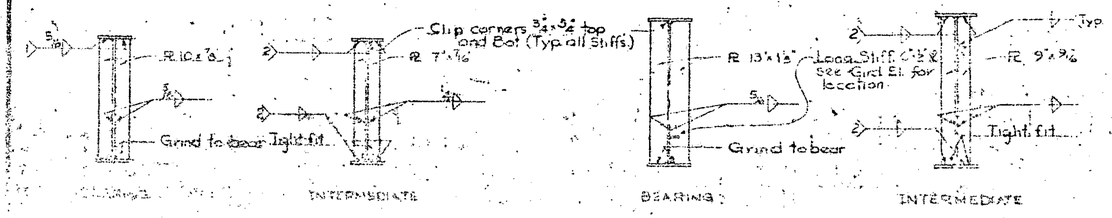

NOTE: THIS SHEET IS FROM THE ORIGINAL PROJECT PLANS AND IS FOR REFERENCE PURPOSES ONLY. THESE BRIDGES WERE BUILT FROM THE PLANS TITLED HARTFORD PROJECT NUMBER I-91-2(3)X22), DATED 1963.

STRUCTURE QUANTITIES		
1	[illegible]	EA
2	[illegible]	EA
10	[illegible]	EA
21	[illegible]	EA
[illegible]	[illegible]	[illegible]
[illegible]	[illegible]	[illegible]
[illegible]	[illegible]	[illegible]
[illegible]	[illegible]	[illegible]

STATE OF VERMONT
AGENCY OF TRANSPORTATION

TOWN OF HARTFORD	BRIDGE NO. 44 W15
HIGHWAY NO. I-91	LOG STA.
	SURV. STA.
EXISTING GIRDER DETAILS	
I-91 OVER THE WHITE RIVER, US. RTE 4 AND VT. RTE 14	
DESIGNED BY A. ELWOOD	DRAWN BY N.T.
CHECKED BY D.C. WELLER DATE 1-17-84	BRIDGE DESIGN SUPERVISOR R.S. HAUPT DATE 7-84
PROJECT HARTFORD	PROJECT NO. IR-91-2(1)
BRIDGE SHEET NO.	SHEET 7 OF 30