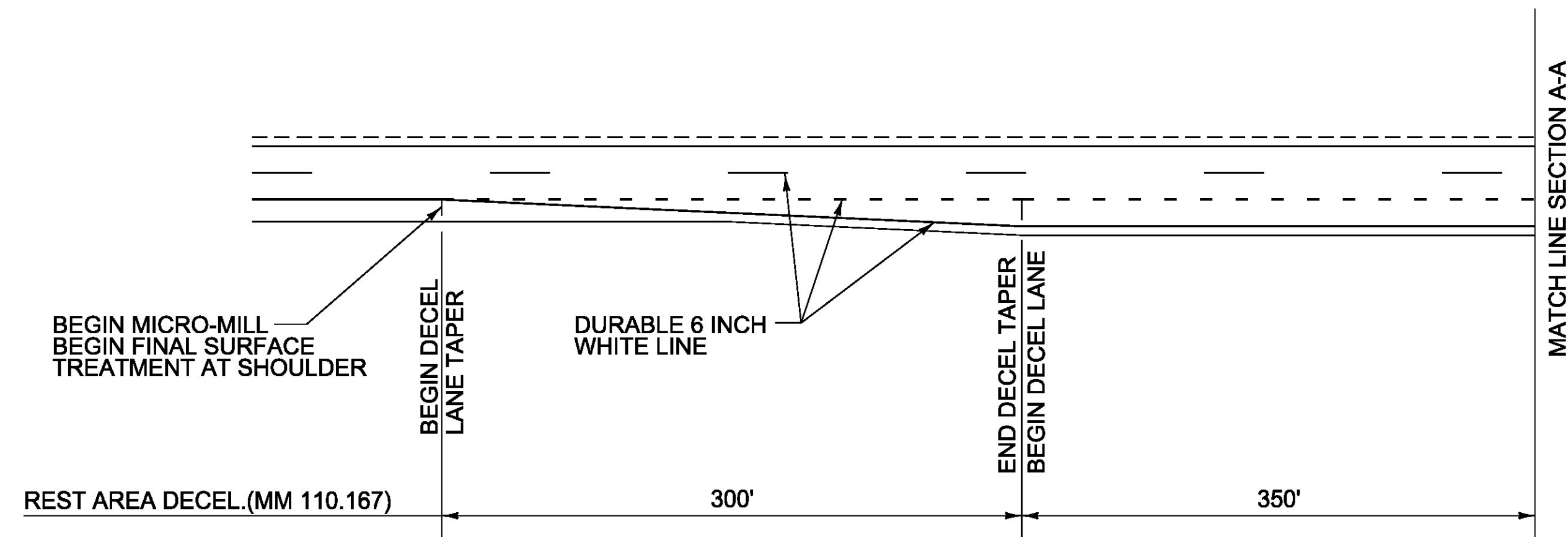


REST AREA NORTHBOUND - GEORGIA

MM 110.373



DURABLE 6 INCH WHITE LINE (OPTION BID ITEM)
 EDGE LINE RT (DECELERATION LANE)
 EDGE LINE RT (ACCELERATION LANE)
 DOTTED LANE LINE LT (DECELERATION LANE)
 DOTTED LANE LINE LT (ACCELERATION LANE)

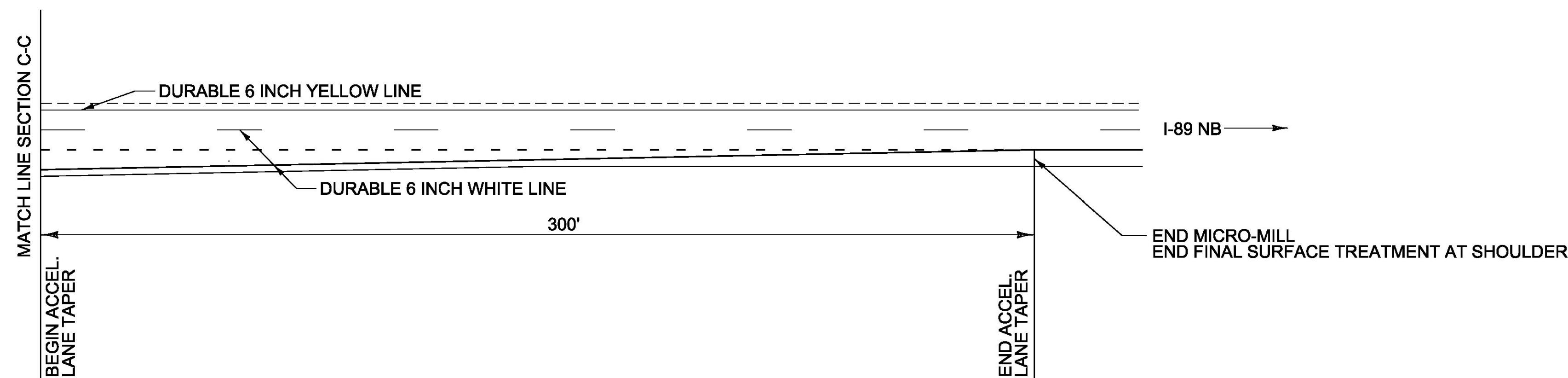
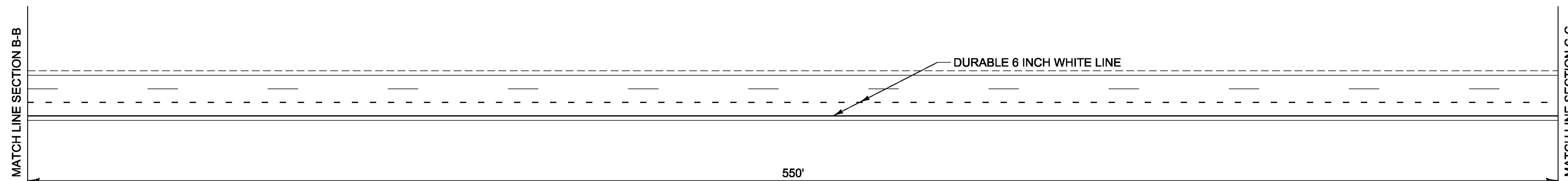
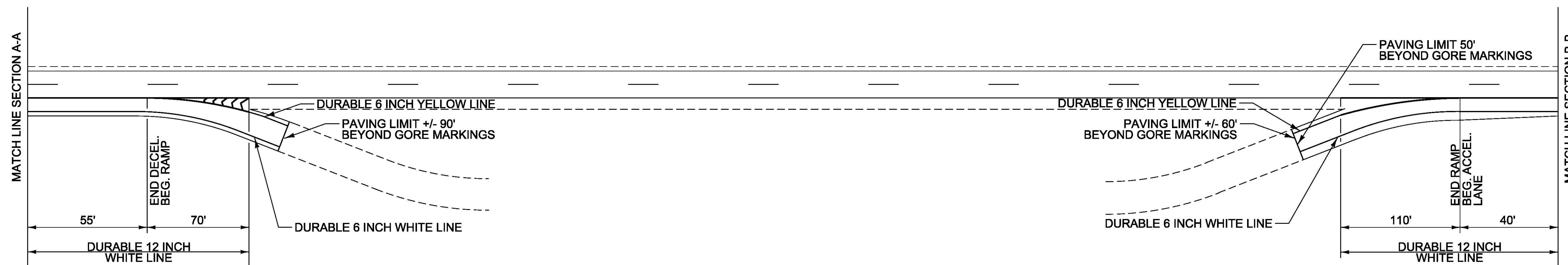
TEMPORARY 6 INCH WHITE LINE, PAINT
 EDGE LINE RT (DECELERATION LANE)
 EDGE LINE RT (ACCELERATION LANE)
 DOTTED LANE LINE LT (DECELERATION LANE)
 DOTTED LANE LINE LT (ACCELERATION LANE)

DURABLE 6 INCH YELLOW LINE (OPTION BID ITEM)
 EDGE LINE LT (DECELERATION LANE)
 EDGE LINE LT (ACCELERATION LANE)

TEMPORARY 6 INCH YELLOW LINE, PAINT
 EDGE LINE LT (DECELERATION LANE)
 EDGE LINE LT (ACCELERATION LANE)

DURABLE 12 INCH WHITE LINE (OPTION BID ITEM)
 GORE AREA LT (DECELERATION LANE)
 GORE AREA LT (ACCELERATION LANE)

TEMPORARY 12 INCH WHITE LINE, PAINT
 GORE AREA LT (DECELERATION LANE)
 GORE AREA LT (ACCELERATION LANE)



NOT TO SCALE

PROJECT NAME: COLCHESTER-SWANTON	
PROJECT NUMBER: IM SURF(56)	
FILE NAME: pl6v071_wrk.dgn	PLOT DATE: 09-DEC-2016
PROJECT LEADER: M. FOWLER	DRAWN BY: B. KIPP
DESIGNED BY: B. KIPP	CHECKED BY: M. FOWLER
REST AREA DETAIL SHEET 1	SHEET 40 OF 54