

INDEX OF SHEETS

- 1 TITLE SHEET
- 2 QUANTITY SHEET
- 3-6 TYPICAL PAVEMENT MARKINGS SHEETS 1-4
- 7-8 TRAFFIC CONTROL PLAN SHEETS 1-2
- 9 TRAFFIC CONTROL DEVICES
- 10-16 INTERCHANGE QUANTITIES AND MATERIALS SHEETS 1-7
- 17 SUMMARY OF MILEAGE TOTALS
- 18-22 I-89 MAINLINE TREATMENT SCHEMATICS 1-5
- 23 SHARON REST AREA NORTHBOUND LAYOUT
- 24 HIGHGATE BORDER STATION SITE LAYOUT
- 25-26 I-91 MAINLINE TREATMENT SCHEMATICS 1-6
- 31 I-93 AND I-189 MAINLINE TREATMENT SCHEMATIC
- 32 US 4 DIVIDED HIGHWAY MAINLINE TREATMENT SCHEMATIC
- 33 MESSAGES FOR PCMS
- 34 MESSAGES FOR AWP/PV

STANDARD DRAWINGS

- T-1 04-25-16
- T-23 08-06-12
- T-28 08-06-12

PROJECT LOCATIONS:

- I-91 FROM MM 0.00 TO MM 177.432
- I-89 FROM MM 0.00 TO MM 130.256
- I-93 FROM MM 0.00 TO MM 11.100
- I-189 FROM MM 0.00 TO MM 1.490
- US-4 DIVIDED HIGHWAY FROM MM 0.00 TO MM 18.82
(NEW YORK STATE LINE TO JCT US-7)

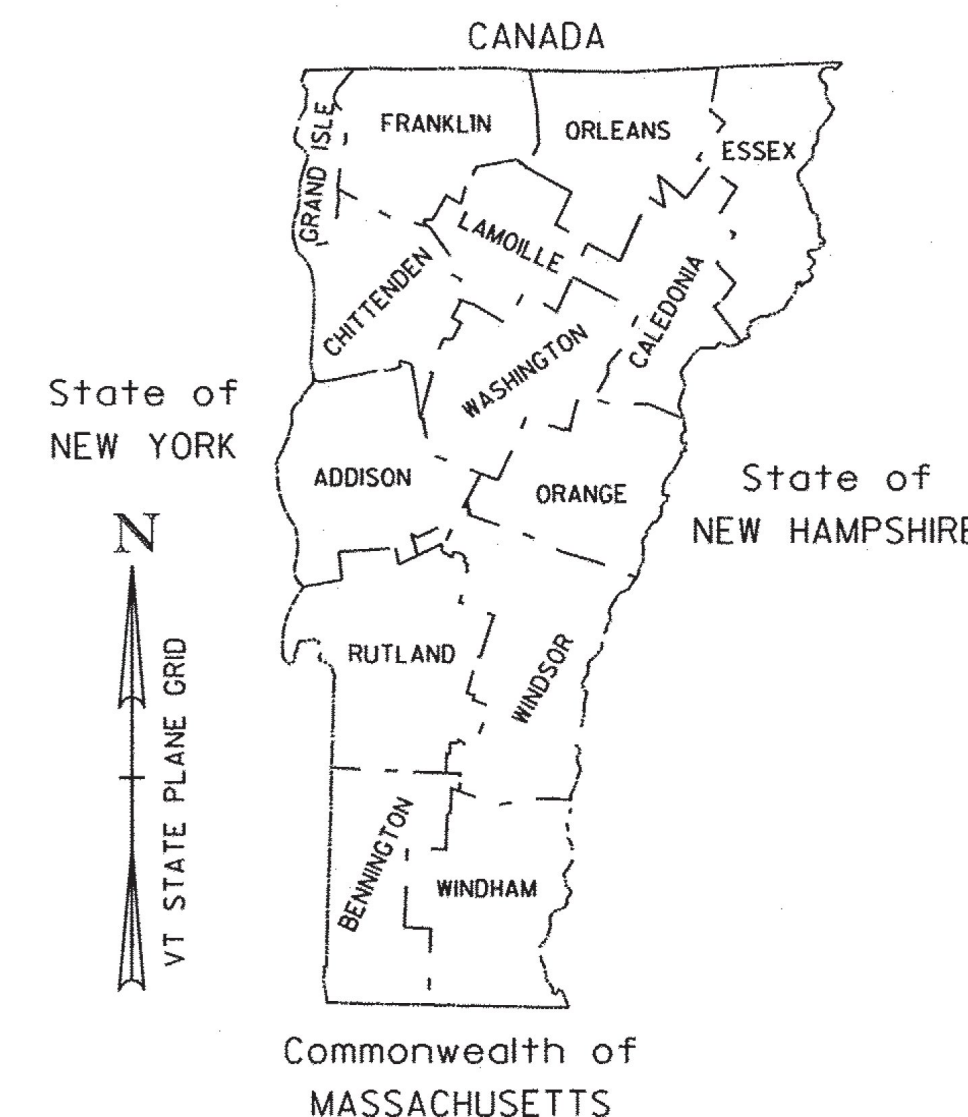
STATE OF VERMONT AGENCY OF TRANSPORTATION



PROPOSED IMPROVEMENT STATEWIDE INTERSTATE MARKING

LENGTH OF PROJECT: 339.098 MILES

WORK TO BE PERFORMED UNDER THIS PROJECT INCLUDES NEW PAVEMENT MARKINGS INCLUDING EDGE LINES, LANE LINES, DASHED AND DOTTED ACCELERATION LINES, RAMP EDGE LINES, STOP BARS, LETTERS, SYMBOLS, CROSSWALKS, AND OTHER HIGHWAY RELATED ITEMS.



END STATEWIDE IMG MARK(116)
MM 130.256 I-89
CANADA VT
BORDER LINE

END STATEWIDE IMG MARK(116)
I-91 MM 177.432
CANADA VT
BORDER LINE

BEGIN STATEWIDE IMG MARK(116)
I-189 MM 0.00

BEGIN STATEWIDE IMG MARK(116)
I-93 MM 0.00
NEW HAMPSHIRE VT
STATE LINE

END STATEWIDE IMG MARK(116)
I-189 MM 1.490

END STATEWIDE IMG MARK(116)
I-93 MM 11.10
JCT. I-91


BEGIN STATEWIDE IMG MARK(116)
US-4 JCT NY LINE MM 0.00

BEGIN STATEWIDE IMG MARK(116)
I-89 MM 0.00
NEW HAMPSHIRE / VT
STATE LINE

END STATEWIDE IMG MARK(116)
JCT US 7 MM 18.82

BEGIN STATEWIDE IMG MARK(116)
I-91 MM 0.000
MASSACHUSETTS / VT
STATE LINE

CONSTRUCTION IS TO BE CARRIED ON IN ACCORDANCE WITH THESE PLANS AND THE STANDARD SPECIFICATIONS FOR CONSTRUCTION DATED 2011, AS APPROVED BY THE FEDERAL HIGHWAY ADMINISTRATION ON JULY 20, 2011 FOR USE ON THIS PROJECT, INCLUDING ALL SUBSEQUENT REVISIONS AND SUCH REVISED SPECIFICATIONS AND SPECIAL PROVISIONS AS ARE INCORPORATED IN THESE PLANS.



QUALITY ASSURANCE PROGRAM : LEVEL I	
SURVEYED BY :	N/A
SURVEYED DATE :	N/A
DATUM	
VERTICAL	N/A
HORIZONTAL	N/A

NOT TO SCALE

Record Plans
Contractor: **L&D Safety Marking**
Resident Engineer: **Joshua Hulett**
Construction Began: **April 24, 2017**
Construction Complete: **September 28, 2018**
Record Plans By: **Joshua Hulett / Geri Waldo**

I hereby certify that all construction required by this set of drawings has been accomplished as indicated herein.


BY: Josh Hulett Resident Engineer

Date: October 13, 2018

NOTE: Any further information concerning final quantities, amounts or other details relative to this project may be found at Central Files in the electronic archives.

Project Built as Per Plan

DuBois & King LLC.



DIRECTOR OF PROJECT DELIVERY	
APPROVED: <u>[Signature]</u>	DATE: <u>1/23/2017</u>
PROJECT MANAGER : PATRICIA COBURN, P.E.	
PROJECT NAME : STATEWIDE	
PROJECT NUMBER : IMG MARK(116)	
SHEET 1 OF 34 SHEETS	