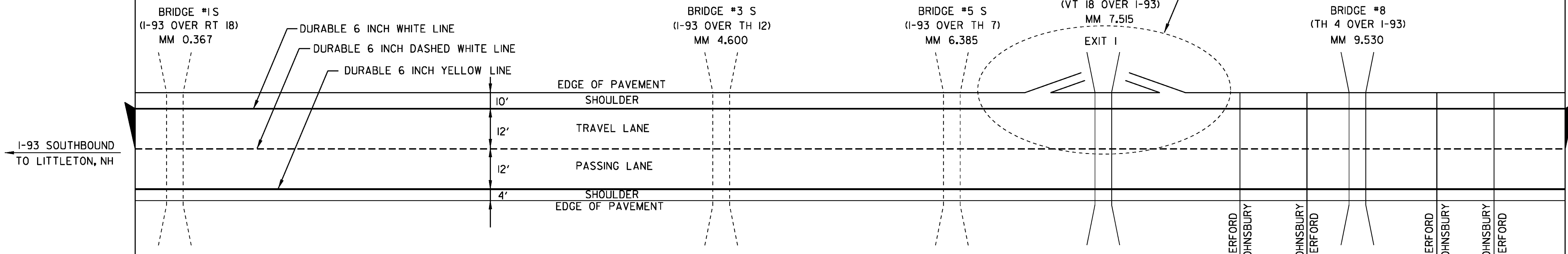


NOTE: THE BEGIN PROJECT LIMIT IN BOTH THE NORTHBOUND AND SOUTHBOUND BARRELS OF I-93 IS LOCATED AT THE NORTHERN ARMORED JOINT OF BOTH THE NORTHBOUND AND SOUTHBOUND BRIDGES AT THE VT/NH BORDER OVER THE CONNECTICUT RIVER. SEE SHEETS 7 AND 8 FOR DETAILS.

**INTERSTATE ROUTE 93
SOUTHBOUND
(MM 0.051)
BEGIN PROJECT IM SURF(47)**

**INTERSTATE ROUTE 93
SOUTHBOUND
(MM 11.184)
END OF PROJECT IM SURF(47)**

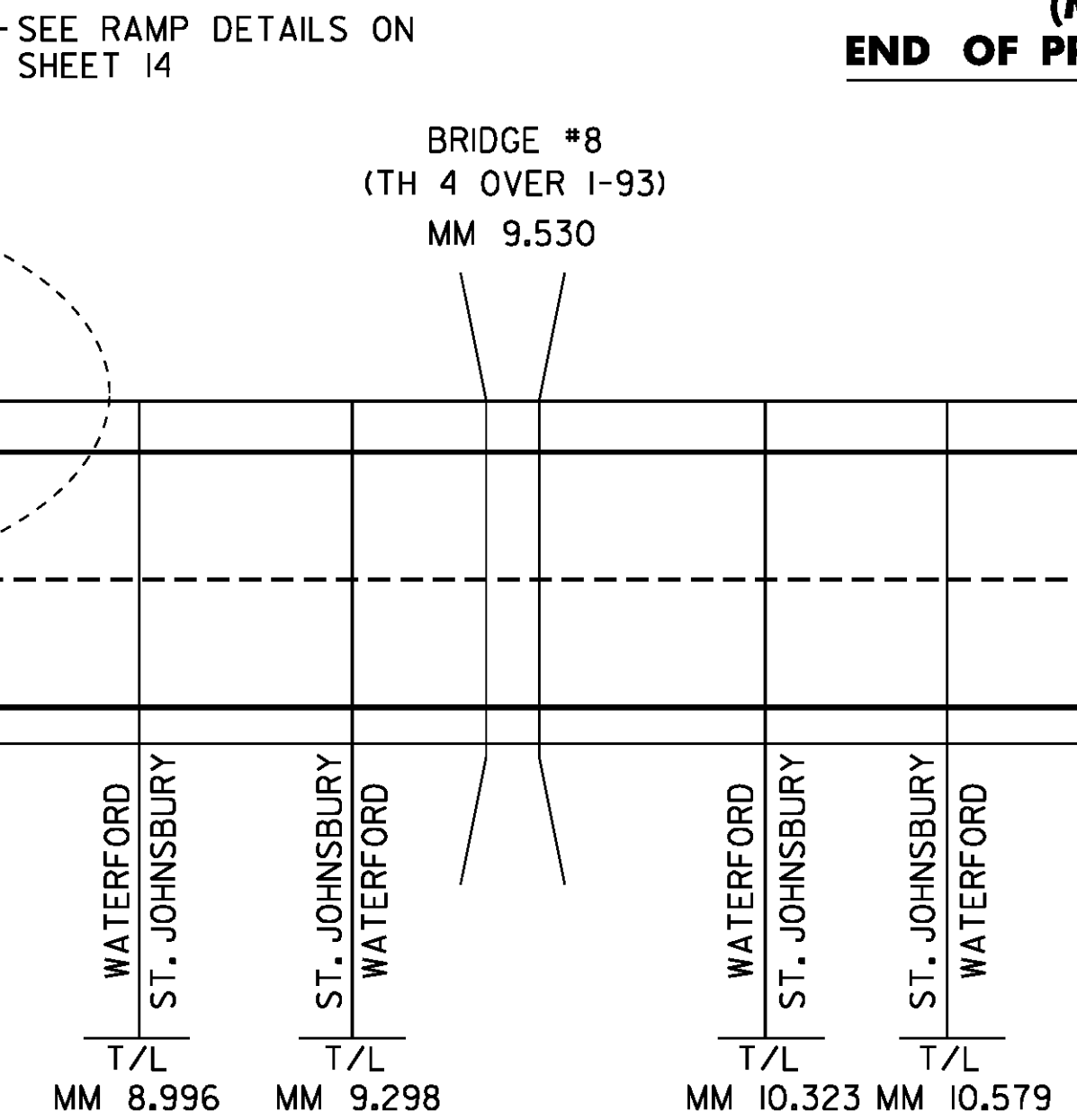


TEMPORARY 6 INCH WHITE LINE, PAINT
MM 0.051 - MM 11.184 SB (SOLID LT)
MM 0.051 - MM 11.184 SB (DASHED CL)
MM 0.038 - MM 11.128 NB (SOLID RT)
MM 0.038 - MM 11.128 NB (DASHED CL)

TEMPORARY 6 INCH YELLOW LINE, PAINT
MM 0.051 - MM 11.184 SB (SOLID RT)
MM 0.038 - MM 11.128 NB (SOLID LT)

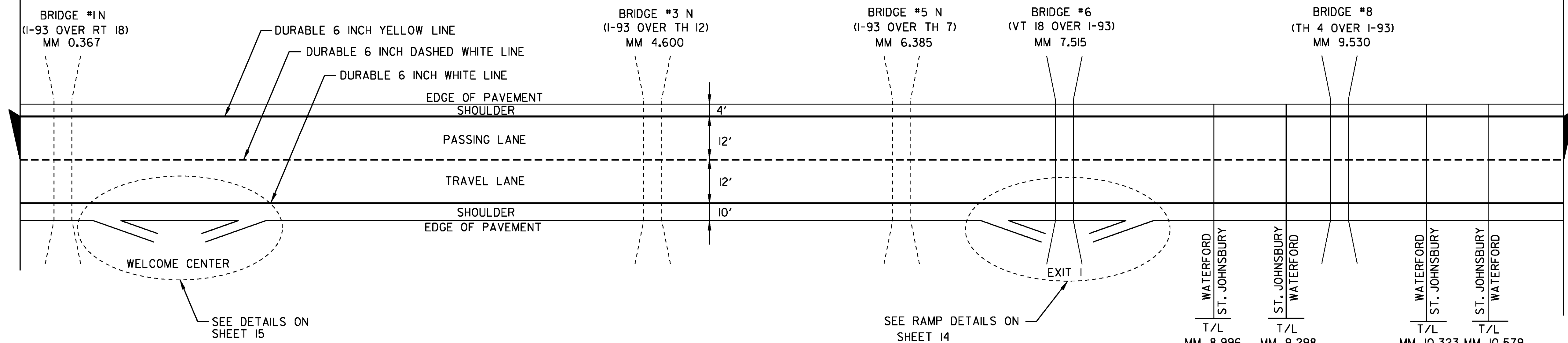
DURABLE 6 INCH WHITE LINE, POLYUREA
MM 0.051 - MM 11.184 SB (SOLID LT)
MM 0.051 - MM 11.184 SB (DASHED CL)
MM 0.038 - MM 11.128 NB (SOLID RT)
MM 0.038 - MM 11.128 NB (DASHED CL)

DURABLE 6 INCH YELLOW LINE, POLYUREA
MM 0.051 - MM 11.184 SB (SOLID RT)
MM 0.038 - MM 11.128 NB (SOLID LT)



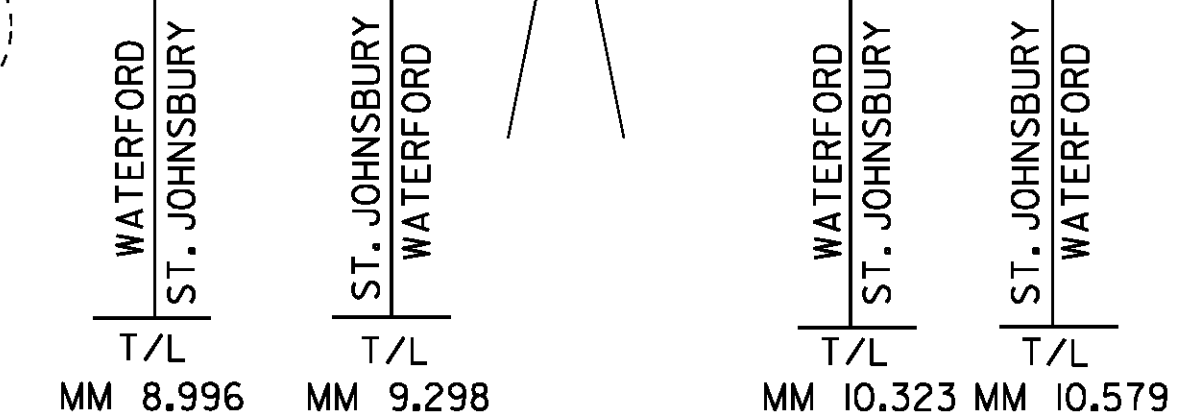
**INTERSTATE ROUTE 93
NORTHBOUND
(MM 0.038)
BEGIN PROJECT IM SURF(47)**

**INTERSTATE ROUTE 93
NORTHBOUND
(MM 11.128)
END OF PROJECT IM SURF(47)**



NOTE: THERE ARE WEIGH IN MOTION SENSORS IN THE PAVEMENT AT MM 7.910 NORTHBOUND AND MM 7.910 SOUTHBOUND THAT MAY BE IMPACTED BY CONSTRUCTION ACTIVITIES. INSTALLATION OF NEW SENSORS WILL BE PERFORMED BY OTHERS FOLLOWING COMPLETION OF THE PROJECT.

SEE RAMP DETAILS ON SHEET 14



NOT TO SCALE

PAVEMENT MARKING DETAIL SHEET 1 MAINLINE	PROJECT NAME: WATERFORD
	PROJECT NUMBER: IM SURF(47)
	FILE NAME: i4ai22\p14ai22.dgn
	IPARM FILE NAME: p14ai22_13.1
	PLOT DATE: 10-DEC-2014
	DRAWN BY: K. LOCKE
	CHECKED BY: M. FOWLER
	SHEET 13 OF 22