

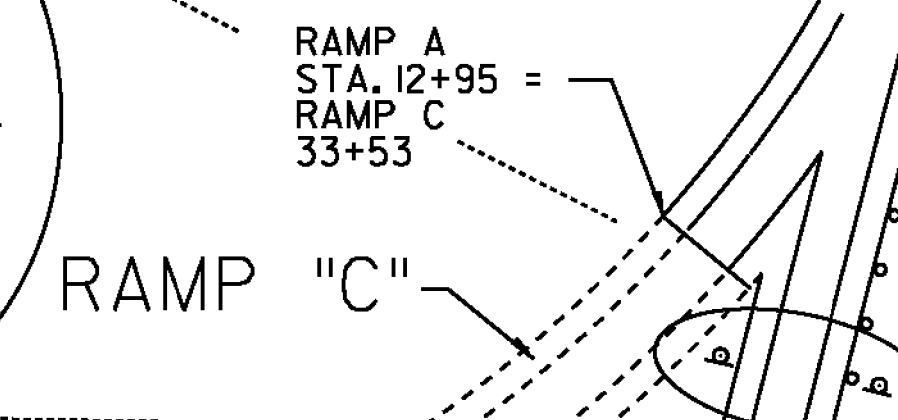
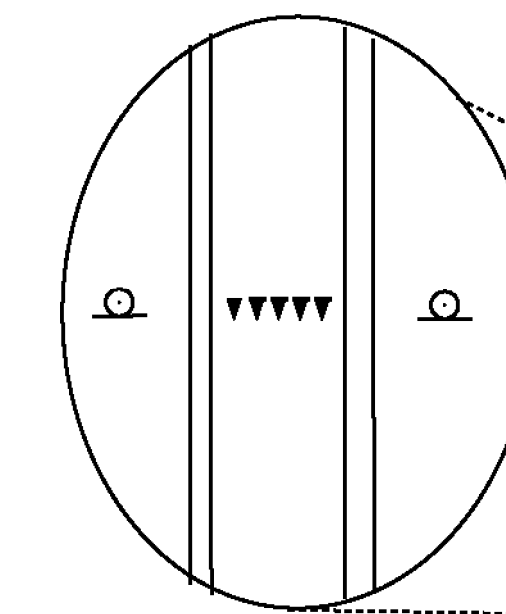
DURABLE 6 INCH YELLOW LINE, POLYUREA
 TEMPORARY 6 INCH YELLOW LINE, PAINT
 WHITE RIVER JCT. INTERCHANGE
 RAMP A/RAMP C
 NORTHBOUND OFF RAMP STA. 5+12 TO 12+96 LT (RAMP A STATIONS)(SOLID)
 NORTHBOUND OFF RAMP STA. 12+96 TO 21+98 LT (RAMP A STATIONS)(SOLID)

DURABLE 6 INCH WHITE LINE, POLYUREA
 TEMPORARY 6 INCH WHITE LINE, PAINT
 WHITE RIVER JCT. INTERCHANGE
 RAMP A/RAMP C
 NORTHBOUND OFF RAMP STA. 0+00 TO 3+48 RT (RAMP A STATIONS)(DOTTED)
 NORTHBOUND OFF RAMP STA. 3+48 TO 21+98 RT (RAMP A STATIONS)(SOLID)

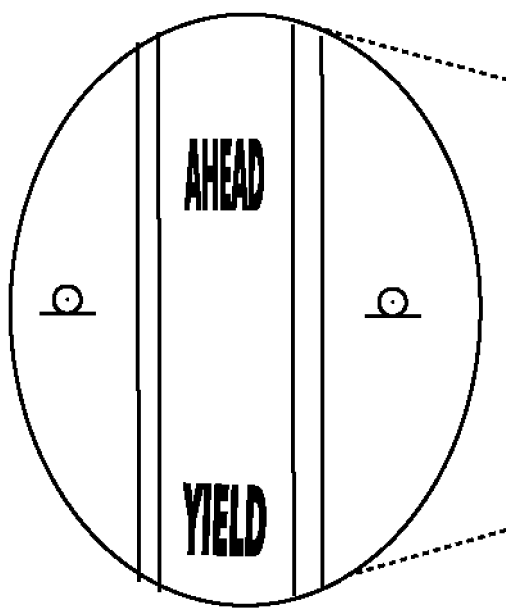
DURABLE 12 INCH WHITE LINE, POLYUREA
 TEMPORARY 12 INCH WHITE LINE, PAINT
 WHITE RIVER JCT. INTERCHANGE
 RAMP A/RAMP C
 NORTHBOUND OFF RAMP STA. 3+97 TO 5+12 LT (RAMP A STA.)
 (GORE AREA W/DIAGONALS)
 NORTHBOUND OFF RAMP STA. 5+12 TO 34+42 RT (RAMP C STA.)
 (GORE AREA)
 NORTHBOUND OFF RAMP STA. 42+55 TO 43+73 LT (RAMP C STA.)
 (GORE AREA W/ 19INB)

DURABLE LETTER OR SYMBOL, THERMOPLASTIC OR
 DURABLE LETTER OR SYMBOL, POLYUREA (OPTION ITEM)
 DURABLE LETTER OR SYMBOL, PAINT
 WHITE RIVER JCT. INTERCHANGE
 RAMP A
 NORTHBOUND OFF RAMP A STA. 9+02 "YIELD AHEAD"
 NORTHBOUND OFF RAMP A STA. 12+63 "YIELD LINE" (5 - ▼)

RAMP C OMITTED FROM PROJECT
 RAMP A END PAVING AT STA 18+56

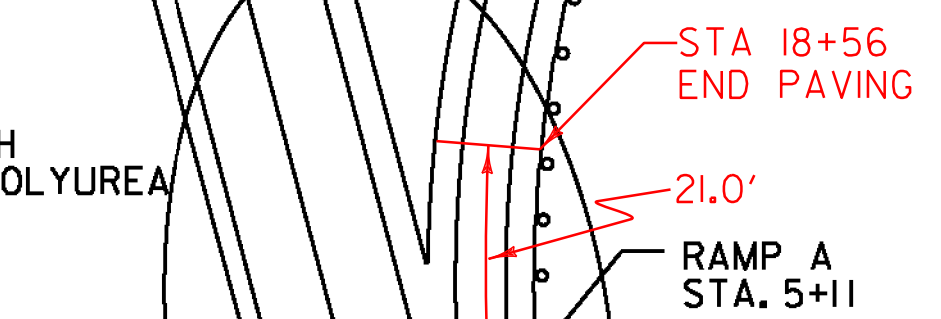


DURABLE 6 INCH WHITE LINE, POLYUREA



DURABLE 6 INCH YELLOW LINE, POLYUREA

I-89 NB



**WHITE RIVER JCT. INTERCHANGE
 I-89 - RAMP A
 NORTHBOUND OFF RAMP**

PROJECT NAME: HARTFORD-SHARON
 PROJECT NUMBER: IM SURF(46)

FILE NAME: I3a638/pvtmgt/pl3a638-wrk.dgn PLOT DATE: 06-JUN-2014
 PROJECT LEADER: J. HARRINGTON DRAWN BY: PVT. MGT.
 DESIGNED BY: PVT. MGT. CHECKED BY: PVT. MGT.
 PAVEMENT MARKING DETAIL SHEET 3 SHEET 54 OF 64

NOT TO SCALE

