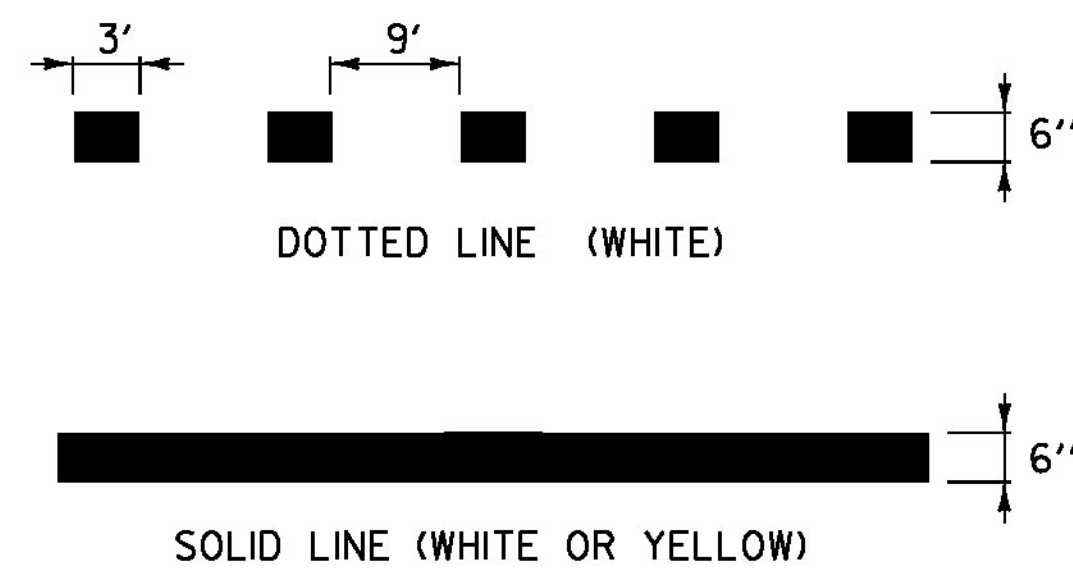
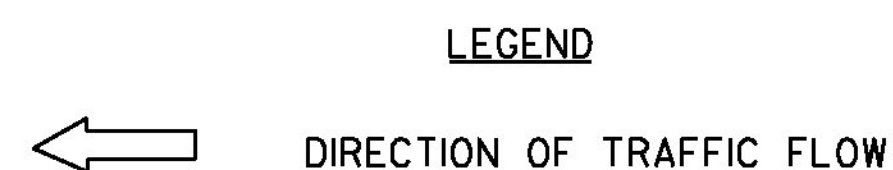
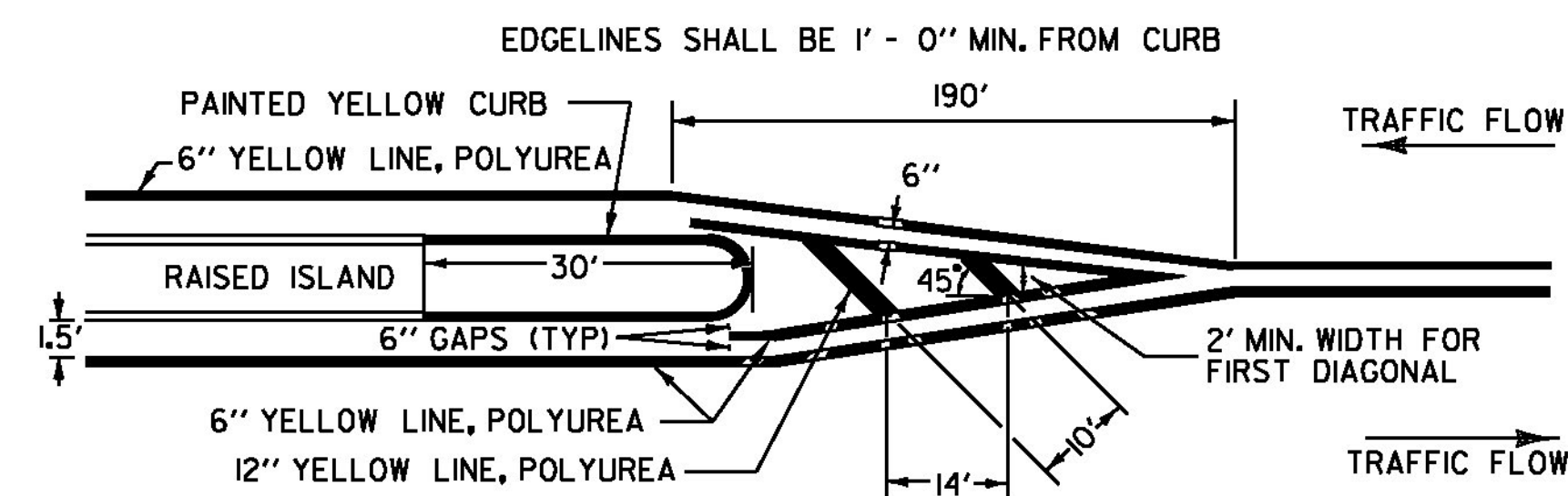


**TYPICAL MAINLINE MARKING PLAN**

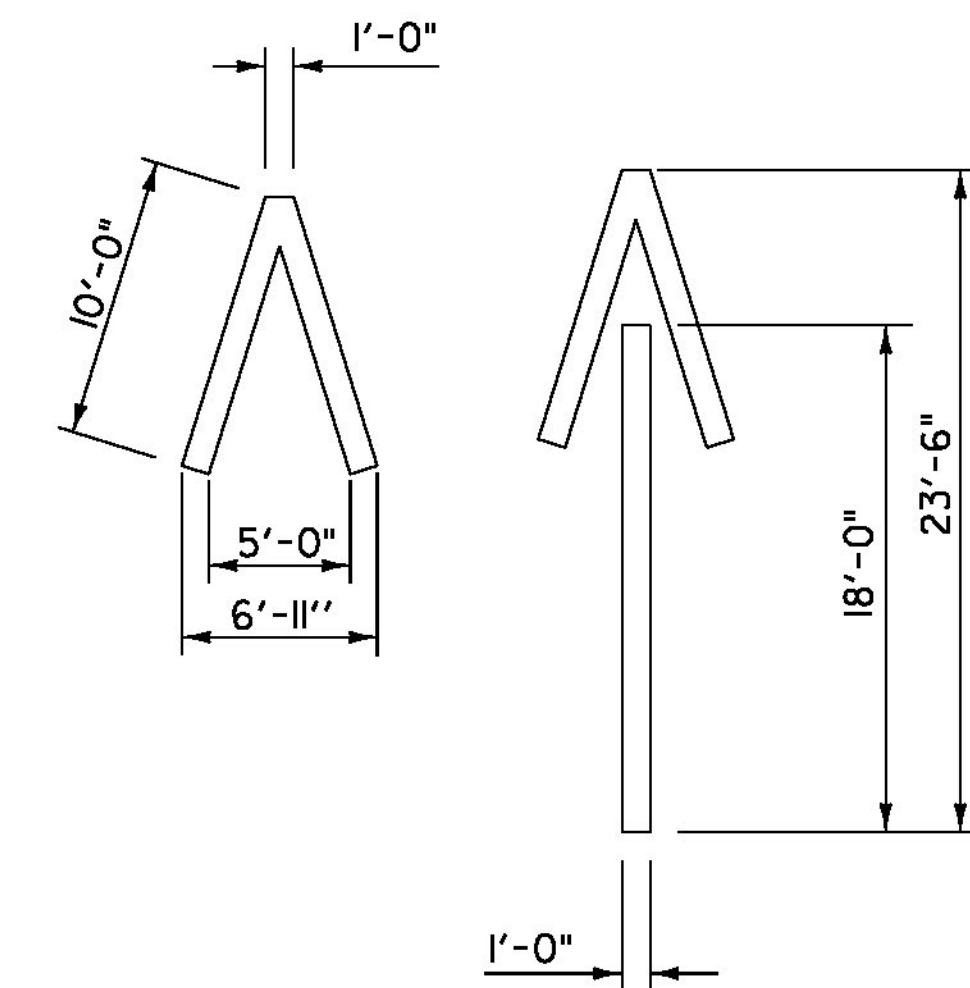


**PAVEMENT MARKING LINE DETAILS**



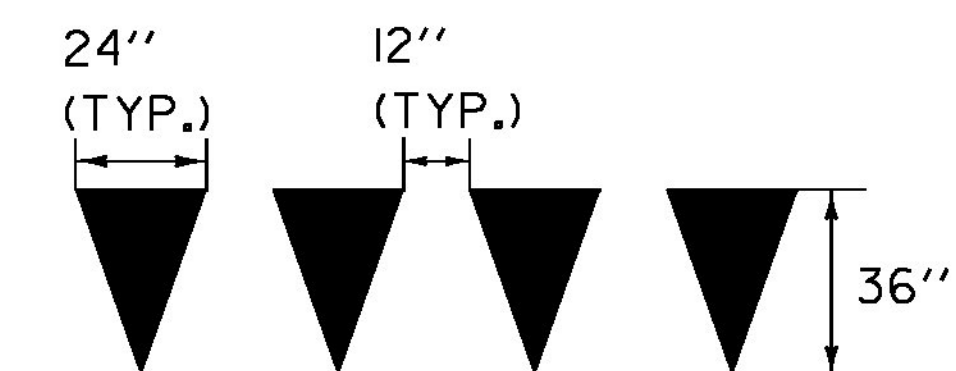
**ISLAND APPROACH MARKINGS**

MM 2.541



**WRONG WAY ARROW**

MARKINGS TO BE PLACED AT EXISTING WRONG WAY SIGN



**YIELD LINE DETAILS**

TO BE INSTALLED ONLY AT THE DIRECTION OF THE ENGINEER.  
ONE TRIANGLE TO BE PAID AS ONE SYMBOL.

**NOT TO SCALE**

PROJECT NAME: BERLIN-BARRE CITY	PLOT DATE: 06-JUN-2014
PROJECT NUMBER: NH SURF(44)	DRAWN BY: PVT. MGT.
FILE NAME: I3B634/pvtmgt/pi3b634.dgn	CHECKED BY: PVT. MGT.
PROJECT LEADER: J. HARRINGTON	SHEET 20 OF 64
DESIGNED BY: PVT. MGT.	
PAVEMENT MARKING DETAIL SHEET 3	