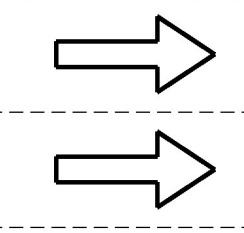


FROM
EXIT #24

INTERSTATE 91 NORTHBOUND



7524+00 7525+00 7526+00 7527+00 7528+00 7529+00

STA 7527+25.00 (MM 142.562)
BEGIN LYNDON IM 09I-3(5I)

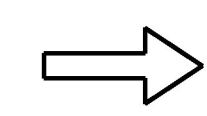
N 72° 07' 02" W

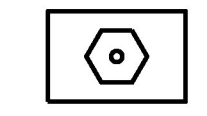
HVCTRL

MATCH LINE STA 7529+25. SEE NEXT SHEET

EXISTING ROW

LEGEND

 DIRECTION OF TRAFFIC

 ROCK ANCHOR LOCATION

0 20 40

SCALE IN FEET

CHA

PROJECT NAME: LYNDON	PLOT DATE: 12/13/2016
PROJECT NUMBER: IM 09I-3(5I)	DRAWN BY: J. HEALD
FILE NAME: z13a370bdr_ero_.fln.dgn	CHECKED BY: J. SHIELDS
DESIGNED BY: J. OLSEN	SHEET 19 OF 35
EPSC FINAL CONDITIONS PLAN SHEET I	

FILE NAME = W:\P\c\eroc\VT\13a370\CAADD\MSTN13a370\Consult\taanta\Highway\z13a370bdr_ero_.fln.dgn
DATE/TIME = 12/13/2016
USER = 5323